

NOTICE!!

These documents have been scanned!

Do not place un-scanned documents beneath this notice!

Do not remove this notice from this file!

GPO Jacket No. 560-102
Print Order 61540
Rise Business Services, LLC
Job=AZ15 5/10/2019



Box Number= AZ15031



Claim Begin-End: AMC429662-AMC429663

1 Initial Receipt



AZ15031-20

AMC429540-AMC429995

**NO WARRANTY IS MADE BY BLM
FOR USE OF THE DATA FOR
PURPOSES NOT INTENDED BY BLM**

United States Department of the Interior
Bureau of Land Management
LANDS/RECREATION & PLANNING
ONE N CENTRAL AVE
PHOENIX, AZ 85004 -2203
Phone: 602-417-9200

Receipt

No: 3164646

Transaction #: 3257271	
Date of Transaction: 11/07/2014	
CUSTOMER: <i>APR</i>	
RICHARD S LAUGHLIN PO BOX 111 MORRISTOWN,AZ 85342-0111 US	

LINE #	QTY	DESCRIPTION	REMARKS	UNIT PRICE	TOTAL
1	2.00	LOCATABLE MINERALS / MINING CLAIMS- NEW,UNADJUD, ONE OR MORE AUTH NOS / NEW MINING CLAIMS LOCATION FEE CASES: AMC429662/\$37.00, AMC429663/\$37.00		- n/a -	74.00
2	2.00	LOCATABLE MINERALS / MINING CLAIMS- NEW,UNADJUD, ONE OR MORE AUTH NOS / NEW MINING CLAIM PROCESSING FEE CASES: AMC429662/\$20.00, AMC429663/\$20.00		- n/a -	40.00
3	2.00	LOCATABLE MINERALS / MINING CLAIMS- NEW,UNADJUD, ONE OR MORE AUTH NOS / NEW MINING CLAIMS MAINTENANCE FEE CASES: AMC429662/\$155.00, AMC429663/\$155.00		- n/a -	310.00
TOTAL:					\$424.00

PAYMENT INFORMATION				
1	AMOUNT:	212.00	POSTMARKED:	N/A
	TYPE:	CHECK	RECEIVED:	11/06/2014
	CHECK NO:	1122		
	NAME:	LAUGHLIN, RICHARD S 3296 HARDEE AVE CHAMBLEE AZ 30341 US		
2	AMOUNT:	212.00	POSTMARKED:	N/A
	TYPE:	CHECK	RECEIVED:	11/06/2014
	CHECK NO:	1125		
	NAME:	LAUGHLIN, RICHARD S 3296 HARDEE AVE CHAMBLEE AZ 30341 US		

11/7/14

REMARKS

This receipt was generated by the automated BLM Collections and Billing System and is a paper representation of a portion of the official electronic record contained therein.

NOTICE!!

These documents have been scanned!

Do not place un-scanned documents beneath this notice!

Do not remove this notice from this file!

GPO Jacket No. 560-102
Print Order 61540
Rise Business Services, LLC
Job=AZ15 5/10/2019



Box Number= AZ15031



Claim Begin-End: AMC429662-AMC429663

2 Correspondence



AZ15031-20

AMC429540-AMC429995



United States Department of the Interior



BUREAU OF LAND MANAGEMENT
Arizona State Office
One North Central Avenue, Suite 800
Phoenix, Arizona 85004-4427
www.blm.gov/az/

BLM - 7/2018

In Reply Refer To:
3830 (9200) PB
AMC429662

CERTIFIED MAIL - RETURN RECEIPT REQUESTED No. 9214 8901 9403 8376 3565 74

DECISION

TOMMIE WHEELER : This decision affects those claims
3320 E UNIVERSITY DR : shown in the block below.
MESA, AZ 85213-8670 :

AMC429663
AGPC-9

MINING CLAIMS
DECLARED FORFEITED

The mining claims listed above have been declared forfeited as of September 1, 2018, for failure to timely file the required maintenance fee payment or small miner's maintenance fee waiver (waiver).

Claimants are required to pay an annual non-refundable maintenance fee of \$155 per 20 acres or portion thereof, or submit a waiver, on or before September 1 of each year. These requirements were established by 30 U.S.C. 28f-1, as amended, and 43 CFR 3834 and 3835.

Our records do not show receipt of a maintenance fee payment or small miner waiver filed on or before the due date. Therefore, the claims listed above are forfeited.

Reclamation Requirements

This decision does not relieve you of the liability for reclamation of all areas disturbed by your activities on lands covered by the subject mining claim(s) and/or site(s). After you complete the reclamation, you must notify the authorized officer of the appropriate surface managing agency so that the authorized officer may conduct a final site inspection and determine whether you may be released from liability. If you fail to reclaim the land to the satisfaction of the authorized

officer, the surface management agency may cite you for noncompliance under its surface management regulations. For land administered by the Bureau of Land Management (BLM), if you fail to reclaim the land to the satisfaction of the authorized officer as required in 43 CFR Subpart 3809, the BLM will issue an order of noncompliance under 43 CFR 3809.601(a). If you fail to comply with the non-compliance order, BLM may take further action under 43 CFR 3809.604. Failure to conduct reclamation is a prohibited act that may subject you to criminal penalties. See 43 CFR 3809.605(h) and 43 CFR 3809.700.

Appeal Procedures

This decision may be appealed to the Interior Board of Land Appeals, Office of the Secretary, in accordance with the regulations contained in 43 CFR, Part 4, and the enclosed Form 1842-1. If an appeal is taken, your notice of appeal must be filed in this office (at the above address) within 30 days from receipt of this decision. The appellant has the burden of showing that the decision appealed from is in error.


If you wish to file a petition pursuant to regulation 43 CFR 4.21 (58 FR 4939, January 19, 1993) for a stay of the effectiveness of this decision during the time that your appeal is being reviewed by the Board, the petition for a stay must accompany your notice of appeal. A petition for a stay is required to show sufficient justification based on the standards listed below. Copies of the notice of appeal and petition for a stay must also be submitted to each party named in this decision and to the Interior Board of Land Appeals and to the appropriate Office of the Solicitor (see 43 CFR 4.413) at the same time the original documents are filed with this office. If you request a stay, you have the burden of proof to demonstrate that a stay should be granted.

Standards for Obtaining a Stay

Except as otherwise provided by law or other pertinent regulation, a petition for a stay of a decision pending appeal shall show sufficient justification based on the following standards:

- (1) The relative harm to the parties if the stay is granted or denied,
- (2) The likelihood of the appellant's success on the merits,
- (3) The likelihood of immediate and irreparable harm if the stay is not granted, and
- (4) Whether the public interest favors granting the stay.

Please include your AMC serial number(s) on all correspondence. If additional information is required, please call Pauline Brown at 602-417-9360.



Lucas Lucero
Deputy State Director
Lands, Minerals, and Energy Division

Enclosure



DATE PRODUCED: 1/14/2019 4:21 PM

US DEPARTMENT OF THE INTERIOR BUREAU OF LAND MANAGEMENT:

The following is information for Certified Mail™/RRE item number:

9214 8901 9403 8376 3565 74

Our records indicate that this item was RETURNED TO SENDER.

ORIGINAL INTENDED RECIPIENT:

TOMMIE WHEELER
3320 E UNIVERSITY DR
MESA AZ 85213-8670

The above information represents information provided by the United States Postal Service.

Return Reference Number:

NOTICE!!

These documents have been scanned!

Do not place un-scanned documents beneath this notice!

Do not remove this notice from this file!

GPO Jacket No. 560-102
Print Order 61540
Rise Business Services, LLC
Job=AZ15 5/10/2019



Box Number= AZ15031



Claim Begin-End: AMC429662-AMC429663

3 Transfers



AZ15031-20

AMC429540-AMC429995

429662

To BLM,

Please Record These
Location Notices and the
Quit CLAIM Deed.

Return to:

Richard S. Laughlin

PO Box 111

MORRISTOWN, AZ 85342

RECEIVED
BLM AZ SERVICE OFFICE
2016 DEC 14 P 1:33
PHOENIX, ARIZONA

1059197-2-3-1
ramirezj

QUIT CLAIM DEED

DO NOT REMOVE

This is part of the official document

RECEIVED
CLM A7777777
2016 DEC 14 P 1:33
PHOENIX, ARIZONA

RECEIVED
CLY... OFFICE
2016 DEC 14 P 1:33
PHOENIX, ARIZONA

QUIT CLAIM DEED


The undersigned grantor(s), for valuable consideration, receipt of which is hereby acknowledged, in the amount of \$10.00, or other values, do we hereby remise, release and forever quit claim to the following described property in the county of MARICOPA state of ARIZONA Mining Claim known as AGPC-9 in Township 7N Range 3W Section 30 Quarter Section(s) NEWE Claim # AMC429663

To: TOMMIE WHEELER
Address: 3320 E UNIVERSITY
City: MESA State: AZ Zip: 85213

TRANSFER FEE EXEMPT PER ARS 11-1134-A6

OWNER RICHARD S LAUGHLIN SIGNATURE [Signature]

On the 7th day of December, 2016, personally appeared before me, a Notary Public in and for the above state and county, Richard S Laughlin, known to me or proved to be the person(s) named in and who executed the foregoing instrument, and being first duly sworn, such person acknowledged that he or she executed said instrument for the purpose therein contained as his or her free and voluntary act and deed.



NOTARY PUBLIC [Signature]
My Commission Expires 06/05/2020

United States Department of the Interior
Bureau of Land Management
 DIV OF LANDS, MINRLS & ENERGY
 ONE N CENTRAL AVE
 PHOENIX, AZ 85004 -4427
 Phone: 602-417-9200

Receipt

No: 3723505

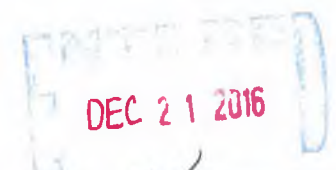
Transaction #: 3828673	
Date of Transaction: 12/15/2016	
CUSTOMER:	
RICHARD S LAUGHLIN PO BOX 111 MORRISTOWN,AZ 85342-0111 US	

LINE #	QTY	DESCRIPTION	REMARKS	UNIT PRICE	TOTAL
1	1.00	LOCATABLE MINERALS / MINING CLAIMS- NOT NEW-UNADJUD,ONE AUTH NO. ONLY / MINING CLAIM MONEY RECEIVED CASES: AMC429663/\$10.00	QCD - 1	- n/a -	10.00
TOTAL:					\$10.00

PAYMENT INFORMATION					
1	AMOUNT:	10.00	POSTMARKED:	12/09/2016	
	TYPE:	CHECK	RECEIVED:	12/14/2016	
	CHECK NO:	137			
	NAME:	LAUGHLIN, RICHARD STANLEY PO BOX 111 MORRISTOWN AZ 85342-0111 US			

REMARKS

This receipt was generated by the automated BLM Collections and Billing System and is a paper representation of a portion of the official electronic record contained therein.


 BY: *[Signature]*

PRESS FIRMLY TO SEAL

PRESS FIRMLY TO SEAL

PRIORITY[®] ★ MAIL ★

 DATE OF DELIVERY SPECIFIED*

 USPS TRACKING™ INCLUDED*

 INSURANCE INCLUDED*

 PICKUP AVAILABLE

* Domestic only

RECEIVED
ELM AZ STATE OFFICE


2016 DEC 14 P 1:33

PHOENIX, ARIZONA

WHEN USED INTERNATIONALLY,
A CUSTOMS DECLARATION
LABEL MAY BE REQUIRED.



USPS TRACKING #



9114 9999 4431 3055 9632 42

Label 400, Jan. 2013
7590-16-000-7948

Legal Flat Rate Envelope
EP14L February 2014
OD: 15 x 9.5

VISIT US AT USPS.COM[®]
ORDER FREE SUPPLIES ONLINE



FROM:

RS LAUGHLIN
PO BOX 111
MORRISTOWN, AZ 85342

TO:

BLM
1 NORTH CENTRAL AVE
SUITE 800
PHOENIX, AZ
85004

This packaging is the property of the U.S. Postal Service® and is provided solely for use in sending Priority Mail® shipments. Misuse may be a violation of federal law. This packaging is not for resale. EP14L © U.S. Postal Service; February 2014; All rights reserved.

NOTICE!!

These documents have been scanned!

Do not place un-scanned documents beneath this notice!

Do not remove this notice from this file!

GPO Jacket No. 560-102
Print Order 61540
Rise Business Services, LLC
Job=AZ15 5/10/2019



Box Number= AZ15031



Claim Begin-End: AMC429662-AMC429663

4 Annual Filings



AZ15031-20

AMC429540-AMC429995

UNITED STATES
DEPARTMENT OF THE INTERIOR
BUREAU OF LAND MANAGEMENT
MAINTENANCE FEE WAIVER CERTIFICATION

318

Handwritten signature/initials

429662

FORM APPROVED
OMB NO. 1004-0114
Expires: October 31, 2016

SEE INSTRUCTIONS ON PAGE 2

- This small miner waiver is filed for the assessment year beginning on September 1, **2018** and ending on September 1, **2019**.
- The undersigned and all related parties owned ten or fewer mining claims, mill, or tunnel sites located and maintained on Federal lands in the United States of America on September 1, **2018**.
- The undersigned have performed the assessment work required by law for each mining claim listed prior to filing this waiver and understand that by filing this form, the undersigned must file an affidavit of assessment work with the Bureau of Land Management (BLM) by the December 30th following the filing of this waiver.
- The undersigned understand that if the assessment work obligation has not yet come due under 30 U.S.C. 28 (for those claims in their first assessment year only), a notice of intent to hold reciting this condition must be recorded by the December 30th following the filing of this waiver.
- The undersigned understand that mill and tunnel sites may also be listed on this waiver and be waived from payment of the maintenance fee, and that a notice of intent to hold for these sites is required to be filed with the BLM by the December 30th following the filing of this waiver.
- The undersigned understand and acknowledge that pursuant to 43 U.S.C. 1212 and 18 U.S.C. 1001, the filing or recording of a false, fictitious, or fraudulent document with the BLM may result in a fine of up to \$250,000, a prison term not to exceed five years, or both.
- The mining claims, mill or tunnel sites for which this waiver from payment of the maintenance fees is requested are:

CLAIM OR SITE NAME	BLM RECORDATION SERIAL NUMBER
1. AGPC-8	AMC429662 (913)
2.	
3.	
4.	
5.	
6.	
7.	
8.	
9.	
10.	

RECEIVED
BLM ARIZONA OFFICE
2018 AUG 21 P 1:47
PHOENIX, ARIZONA

The owner(s) (claimants) of the above mining claims and sites are:

RICHARD S. LAUGHLIN
(Owner's Name - Please Print)

Richard S. Laughlin
(Owner's Signature)

PO BOX 111
(Owner's Mailing Address)

MORRISTOWN AZ 85342
(City) (State) (Zip Code)

(Owner's Name - Please Print)

(Owner's Signature)

(Owner's Mailing Address)

(City) (State) (Zip Code)

(Owner's Name - Please Print)

(Owner's Signature)

(Owner's Mailing Address)

(City) (State) (Zip Code)

(Owner's Name - Please Print)

(Owner's Signature)

(Owner's Mailing Address)

(City) (State) (Zip Code)

(Continued on page 2)

ENTERED
SEP 05 2018
BY: *BDV*

4242732

UNITED STATES
DEPARTMENT OF THE INTERIOR
BUREAU OF LAND MANAGEMENT

MAINTENANCE FEE WAIVER CERTIFICATION

FORM APPROVED
OMB NO. 1004-0114
Expires: **October 31, 2016**

SEE INSTRUCTIONS ON PAGE 2

1. This small miner waiver is filed for the assessment year beginning on September 1, **2018** and ending on September 1, **2019**.
2. The undersigned and all related parties owned ten or fewer mining claims, mill, or tunnel sites located and maintained on Federal lands in the United States of America on September 1, **2018**.
3. The undersigned have performed the assessment work required by law for each mining claim listed prior to filing this waiver and understand that by filing this form, the undersigned must file an affidavit of assessment work with the Bureau of Land Management (BLM) by the December 30th following the filing of this waiver.
4. The undersigned understand that if the assessment work obligation has not yet come due under 30 U.S.C. 28 (for those claims in their first assessment year only), a notice of intent to hold reciting this condition must be recorded by the December 30th following the filing of this waiver.
5. The undersigned understand that mill and tunnel sites may also be listed on this waiver and be waived from payment of the maintenance fee, and that a notice of intent to hold for these sites is required to be filed with the BLM by the December 30th following the filing of this waiver.
6. The undersigned understand and acknowledge that pursuant to 43 U.S.C. 1212 and 18 U.S.C. 1001, the filing or recording of a false, fictitious, or fraudulent document with the BLM may result in a fine of up to \$250,000, a prison term not to exceed five years, or both.
7. The mining claims, mill or tunnel sites for which this waiver from payment of the maintenance fees is requested are:


CLAIM OR SITE NAME	BLM RECORDATION SERIAL NUMBER
1. AGPC-8	AMC429662 <i>2913</i>
2.	
3.	
4.	
5.	
6.	
7.	
8.	
9.	
10.	

RECEIVED
 BLM AZ STATE OFFICE
 2018 SEP - 4 10 3 08
 PHOENIX, ARIZONA

The owner(s) (claimants) of the above mining claims and sites are:

RICHARD S. LAUGHLIN

(Owner's Name - Please Print)



(Owner's Signature)

PO BOX 111

(Owner's Mailing Address)

MORRISTOWN

(City)

AZ

(State)

85342

(Zip Code)

(Owner's Name - Please Print)

(Owner's Signature)

(Owner's Mailing Address)

(City)

(State)

(Zip Code)

(Owner's Name - Please Print)

(Owner's Signature)

(Owner's Mailing Address)

(City)

(State)

(Zip Code)

(Owner's Name - Please Print)

(Owner's Signature)

(Owner's Mailing Address)

(City)

(State)

(Zip Code)

RS LAUGHLIN
PO BOX 111
MORRISTOWN, AZ



7017 1450 0000 8326 4440

PHOENIX AZ 85004

AUG 31 2008

\$6.70

BLM

1 N CENTRAL AVE
SUITE 800
PHOENIX, AZ 85004

BLM AZ STATE OFFICE

2010 SEP -4 P 3:08

PHOENIX, ARIZONA

85004-442700



UNITED STATES
DEPARTMENT OF THE INTERIOR
BUREAU OF LAND MANAGEMENT
MAINTENANCE FEE WAIVER CERTIFICATION

FORM APPROVED
OMB NO. 1004-0114
Expires: January 31, 2020

Attached to (378)
AME

SEE INSTRUCTIONS ON PAGE 2

- This small miner waiver is filed for the assessment year beginning on September 1, 2018 and ending on September 1, 2019
- The undersigned and all related parties owned ten or fewer mining claims, mill, or tunnel sites located and maintained on Federal lands in the United States of America on September 1, 2018.
- The undersigned have performed the assessment work required by law for each mining claim listed prior to filing this waiver and understand that by filing this form, the undersigned must file an affidavit of assessment work with the Bureau of Land Management (BLM) by the December 30th following the filing of this waiver.
- The undersigned understand that if the assessment work obligation has not yet come due under 30 U.S.C. 28 (for those claims in their first assessment year only), a notice of intent to hold reciting this condition must be recorded by the December 30th following the filing of this waiver.
- The undersigned understand that mill and tunnel sites may also be listed on this waiver and be waived from payment of the maintenance fee, and that a notice of intent to hold for these sites is required to be filed with the BLM by the December 30th following the filing of this waiver.
- The undersigned understand and acknowledge that pursuant to 43 U.S.C. 1212 and 18 U.S.C. 1001, the filing or recording of a false, fictitious, or fraudulent document with the BLM may result in a fine of up to \$250,000, a prison term not to exceed five years, or both.
- The mining claims, mill or tunnel sites for which this waiver from payment of the maintenance fees is requested are:

CLAIM OR SITE NAME	BLM RECORDATION SERIAL NUMBER
1. <u>AEP-8</u>	<u>ANC 429662</u>
2.	
3.	
4.	
5.	
6.	
7.	
8.	
9.	
10.	

RECEIVED
BLM AT ST. LOUIS OFFICE
2018 SEP 21 P 11:47
PHOENIX, ARIZONA

The owner(s) (claimants) of the above mining claims and sites are:

RICHARD S. LAURELLI

(Owner's Name - Please Print)

PO BOX 111

(Owner's Mailing Address)

Richard S. Laurelli

(Owner's Signature)

MORRISTOWN

(City)

AZ

(State)

87342

(Zip Code)

(Owner's Name - Please Print)

(Owner's Signature)

(Owner's Mailing Address)

(City)

(State)

(Zip Code)

(Owner's Name - Please Print)

(Owner's Signature)

(Owner's Mailing Address)

(City)

(State)

(Zip Code)

(Owner's Name - Please Print)

(Owner's Signature)

(Owner's Mailing Address)

(City)

(State)

(Zip Code)

(Owner's Name - Please Print)	(Owner's Signature)
(Owner's Mailing Address)	(City) (State) (Zip Code)
(Owner's Name - Please Print)	(Owner's Signature)
(Owner's Mailing Address)	(City) (State) (Zip Code)
(Owner's Name - Please Print)	(Owner's Signature)
(Owner's Mailing Address)	(City) (State) (Zip Code)
(Owner's Name - Please Print)	(Owner's Signature)
(Owner's Mailing Address)	(City) (State) (Zip Code)

18 U.S.C. 1001 and 43 U.S.C. 1212 make it a crime for any person knowingly and willfully to make to any department or agency of the United States any false, fictitious or fraudulent statements or representations as to any matter within its jurisdiction.

INSTRUCTIONS

1. This certification is made under the provisions of 43 U.S.C. § 1744 and 30 U.S.C. §28-28k and the regulations thereunder (43 CFR Part 3830).
2. The claimant(s) must fill in the dates in paragraph 1 for the beginning and ending of the assessment year for which this waiver is sought.
3. The claimant(s) must fill in the date in paragraph 2 for the beginning of the assessment year for which this waiver is sought.
4. All claim and site names and BLM serial numbers must be listed for the mining claims, mill sites, and tunnel sites for which the waiver is sought.
5. All owners of the mining claims, mill sites, and tunnel sites and their addresses must be given.
6. This waiver form must be signed by all the claimants or their designated agent, in original form. If an agent is designated, a notarized designation of agent, signed by all of the claimants with proper address given, must be submitted with this waiver.
7. This form must be filed no later than September 1st for the upcoming assessment year in the BLM State Office where the mining claims or sites are recorded, or the waiver cannot be granted by the BLM. (Example: To obtain a waiver for the assessment year 2012, which begins on September 1, 2011, you must qualify for and file for a waiver no later than September 1, 2011, in the proper BLM State Office.)
8. For all mining claims which require assessment work, you must record an affidavit of labor on or before the December 30th immediately following the filing of this waiver. For all other mining claims or sites waived, you must record a notice of intent to hold on or before the December 30th immediately following the filing of this waiver.
9. Mill and tunnel sites may also be listed on this waiver and be waived from payment of the maintenance fee. A notice of intent to hold for these sites is required to be filed by the December 30th following the filing of this waiver.

FOR OFFICIAL USE ONLY

POSTAGE WILL BE PAID BY ADDRESSEE
PHOENIX, AZ 85004

PHOENIX AZ 850

09 SEP 2018 PM 11 1



BLM
1 N CENTRAL AVE
SUITE 200
PHOENIX, AZ 85004

RECEIVED
BLM AZ STATE OFFICE
2018 SEP 21 P 1:47
PHOENIX, ARIZONA

85004-442700



OFFICIAL RECORDS OF
MARICOPA COUNTY RECORDER
ADRIAN FONTES
20180619529 08/15/2018 01:59
KIOSK RECORDING

0848428-3-2-1
hernandeze

429662

MAINTENANCE FEE WAIVER CERTIFICATION

DO NOT REMOVE

This is part of the official document

RECEIVED
BLM AZ STATE OFFICE
2018 AUG 21 P 1:47
PHOENIX, ARIZONA

ENTERED
AUG 28 2018
BY: RAm

When Recorded Return Document to:

RICHARD S. LAUGHLIN

PO BOX 111

MORRISTOWN, AZ 85342

Check here is this is a change of address.

Telephone: 770-630-8828

E-mail address: slaughlin43@gmail.com


AFFIDAVIT OF PERFORMANCE OF ANNUAL WORK

1. State of Arizona, County of MARICOPA ss:

2. I (Name) RICHARD S. LAUGHLIN

3. Reside at (Address) PO BOX 111

City MORRISTOWN County MARICOPA



State AZ Zip 85342 being duly sworn, depose and say that I am a citizen of the United States, more than eighteen years of age, and that all of the facts set forth in this affidavit, subject to the provisions and penalties of 18 U.S.C. 1001 pertaining to the filing of false, fictitious, or fraudulent statements with the United States, are true and correct according to the best of my knowledge, information and belief.

4. Owner's name and address (If not shown in Items 1-3 above). SEE ABOVE

5. That I am personally acquainted with the mining claim(s). The work and improvements were made by and at the expense of the owner(s) of said claim(s). Said contiguous group of claims, listed on this document, are situated in the

SAN DOMINGO (optional) Mining District; MARICOPA County, Arizona.

Line No.	AMC NUMBER	CLAIM/SITE NAME	COUNTY RECORDER DATA (If available)	TWP	RNG	SEC
1	AMC429662	AGPC-8	2014-0647443	7N	3W	30
2						
3						
4						
5						
6						

RECEIVED
BLM AZ STATE OFFICE
2018 AUG 21 P 1:47
PHOENIX, ARIZONA

BLM
Date
Stamp

7						
8						
9						
10						

6. That between the dates starting at 12 o'clock noon on September 1, 20 17 and ending at 12 o'clock noon on September 1, 20 18 at least \$ 300.00 dollars worth of work and improvements were done and performed upon said claim(s) or upon one or more of a contiguous group of claims for the benefit of all, wholly or partly outside of a contiguous group of claims for the benefit of all, not including the location work.

7. That the following persons were employed to perform the work and improvements described herein: _____
RICHARD S. LAUGHLIN, BRETT S. LAUGHLIN

8. That the work and improvements performed were: HAND EXCAVATED SEVERAL BENCH AREAS TO TEST THEN FILLED IN TEST TRENCHES. ALSO FILLED IN SEVERAL WASHED OUT AREAS ON THE ACCESS ROAD REPLACED MISSING CORNER MARKER

9. Dated: Aug 15, 2018 Signature: _____

SUBSCRIBED AND SWORN TO before me, a Notary Public, this 15 day of August 20 18

By: Cristian Carraslo

Notary Public _____

My Commission Expires 03-29-2022

Bureau of Land Management
 Arizona State Office
www.blm.gov/az



No. of Claims: _____ x \$10 = _____
 Check No.: _____ Init. _____
 Receipt No.: 4242732
 For BLM Use Only

OFFICIAL RECORDS OF
MARICOPA COUNTY RECORDER
ADRIAN FONTES
20180619530 08/15/2018 01:59
KIOSK RECORDING

0848428-3-2-2
hernandeze

AFFIDAVIT OF PERFORMANCE OF ANNUAL WORK


DO NOT REMOVE

This is part of the official document

RECEIVED
BLM AZ STATE OFFICE
2018 AUG 21 P 1:41
PHOENIX, ARIZONA

RS LAUGHLIN
PO BOX 111
MORRISTOWN, AZ
85342


CERTIFIED MAIL



7017 2400 0000 3500 7189



1000



85004

U.S. POSTAGE
PAID
WICKENBURG, AZ
85390
AUG 18, 18
AMOUNT

\$6.91

R2304N116747-03

BLM
1N CENTRAL AVE
SUITE 800
PHOENIX, AZ 85004

RECEIVED
MAIL OFFICE
2018 AUG 21 P 1:46
PHOENIX, ARIZONA
RETURN RECEIPT
REQUESTED

RETURN RECEIPT
REQUESTED

85004\$4427 .CO41



United States Department of the Interior

Bureau of Land Management

DIV OF LANDS, MINRLS & ENERGY

ONE N CENTRAL AVE

PHOENIX, AZ 85004 -4427

Phone: 602-417-9200

Receipt

No:

4242722

Transaction #: 4358152	
Date of Transaction: 08/23/2018	
CUSTOMER:	
	RICHARD S LAUGHLIN PO BOX 111 MORRISTOWN, AZ 85342-0111 US

LINE #	QTY	DESCRIPTION	REMARKS	UNIT PRICE	TOTAL
1	1.00	LOCATABLE MINERALS / MINING CLAIMS- NOT NEW-UNADJUD, ONE AUTH NO. ONLY / MINING CLAIM MONEY RECEIVED CASES: AMC429662/\$10.00	POL 2018/1 WAV	- n/a -	10.00
TOTAL:					\$10.00

PAYMENT INFORMATION					
1	AMOUNT:	10.00	POSTMARKED:	N/A	
	TYPE:	CHECK	RECEIVED:	08/21/2018	
	CHECK NO:	165			
	NAME:	LAUGHLIN, RICHARD S PO BOX 111 MORRISTOWN AZ 85342-0111 US			

REMARKS

This receipt was generated by the automated BLM Collections and Billing System and is a paper representation of a portion of the official electronic record contained therein.

When Recorded Return Document to:
RICHARD S. LAUGHLIN

PO BOX 111
MORRISTOWN, AZ 85342

429662

Check here is this is a change of address.

Telephone: 770-630-8828

E-mail address: slaughlin43@gmail.com

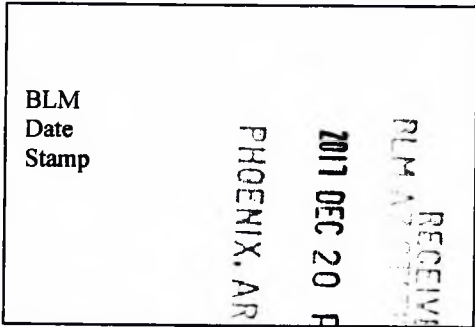
AFFIDAVIT OF PERFORMANCE OF ANNUAL WORK

1. State of Arizona, County of MARICOPA ss:

2. I (Name) RICHARD S. LAUGHLIN

3. Reside at (Address) PO BOX 111

City MORRISTOWN County MARICOPA



State AZ Zip 85342 being duly sworn, depose and say that I am a citizen of the United States, more than eighteen years of age, and that all of the facts set forth in this affidavit, subject to the provisions and penalties of 18 U.S.C. 1001 pertaining to the filing of false, fictitious, or fraudulent statements with the United States, are true and correct according to the best of my knowledge, information and belief.

4. Owner's name and address (If not shown in Items 1-3 above). SEE ABOVE

5. That I am personally acquainted with the mining claim(s). The work and improvements were made by and at the expense of the owner(s) of said claim(s). Said contiguous group of claims, listed on this document, are situated in the

SAN DOMINGO (optional) Mining District; MARICOPA County, Arizona.

Line No.	AMC NUMBER	CLAIM/SITE NAME	COUNTY RECORDER DATA (If available)	TWP	RNG	SEC
1	AMC429662	AGPC-8		7N	3W	30
2						
3						
4						
5						
6						

DEC 27 2011
LAM

RECEIVED
2017 DEC 20 P 2:4
PHOENIX, ARIZONA

BLM
Date
Stamp

7					
8					
9					
10					

6. That between the dates starting at 12 o'clock noon on September 1, 20 16 and ending at 12 o'clock noon on September 1, 20 17 at least \$ 200.00 dollars worth of work and improvements were done and performed upon said claim(s) or upon one or more of a contiguous group of claims for the benefit of all, wholly or partly outside of a contiguous group of claims for the benefit of all, not including the location work.

7. That the following persons were employed to perform the work and improvements described herein: _____
RICHARD S. LAUGHLIN, BRETT S. LAUGHLIN


8. That the work and improvements performed were: GENERAL PROSPECTING AND ROAD MAINTENANCE

9. Dated: 11/15/17 Signature: [Signature]

SUBSCRIBED AND SWORN TO before me, a Notary Public, this 15th day of November 20 17

By: [Signature]
Notary Public [Signature]

My Commission Expires Feb 8, 2019



Bureau of Land Management
Arizona State Office
www.blm.gov/az

No. of Claims:	_____	x \$10 =	_____
Check No.:	_____	Init.	<u>[Signature]</u>
Receipt No.:	<u>4047313</u>		
For BLM Use Only			

Form: MCF108
Revised July 2014
Page 2 of 2

OFFICIAL RECORDS OF
MARICOPA COUNTY RECORDER
ADRIAN FONTES
20170850191 11/15/2017 03:59
KIOSK RECORDING

1047384-3-1-1
castilloe

AFFIDAVIT OF PERFORMANCE OF ANNUAL WORK

DO NOT REMOVE

This is part of the official document

DLN. RECEIVED
2017 DEC 20 P 2:41
PHOENIX, ARIZONA

CERTIFIED MAIL®



7017 1450 0000 8328 5384



UNITED STATES POSTAGE

BITNEY BOWEN
\$ 006.59⁰

MAILED FROM ZIP CODE BY ZIP

BLM

1 NORTH CENTRAL AVE
SUITE 800

PHOENIX, AZ 85004

RETURN RECEIPT
REQUESTED

RETURN RECEIPT
REQUESTED

BLM AZ STATE OFFICE
2017 DEC 20 12:40

PHOENIX, AZ

0500484427 0041



**United States Department of the Interior
Bureau of Land Management**
DIV OF LANDS, MINRLS & ENERGY
ONE N CENTRAL AVE
PHOENIX, AZ 85004 -4427
Phone: 602-417-9200

Receipt

No: 4047313

Transaction #: 4158713	
Date of Transaction: 12/21/2017	
CUSTOMER:	
RICHARD S LAUGHLIN PO BOX 111 MORRISTOWN, AZ 85342-0111 US	

LINE #	QTY	DESCRIPTION	REMARKS	UNIT PRICE	TOTAL
1	1.00	LOCATABLE MINERALS / MINING CLAIMS- NOT NEW-UNADJUD, ONE AUTH NO. ONLY / MINING CLAIM MONEY RECEIVED CASES: AMC429662/\$10.00	POL 2017/1	- n/a -	10.00
TOTAL:					\$10.00

PAYMENT INFORMATION			
1	AMOUNT:	10.00	POSTMARKED: N/A
	TYPE:	CHECK	RECEIVED: 12/20/2017
	CHECK NO:	153	
	NAME:	LAUGHLIN, RICHARD S PO BOX 111 MORRISTOWN AZ 85342-0111 US	

REMARKS

This receipt was generated by the automated BLM Collections and Billing System and is a paper representation of a portion of the official electronic record contained therein.

429662

NOTICE OF INTENTION TO HOLD MINING CLAIMS/SITES

When Recorded Return Document to:

Tommy Wheeler
3320 E University Apt 2086
Mesa AZ 85213

RECEIVED
BLM AZ STATE OFFICE
PHOENIX, ARIZONA
2017 SEP - 5 P 3:14
Filed with BLM, but not
BLM
Date
Stamp

Check here if this is a change of address.
Telephone: _____
E-mail Address: _____

I (We) intend to hold the claims(s) and/or site(s) listed below for the calendar year 20 18 and (We) have filed or will file a Notice of Intent to Hold in the county where the claim (s) is located.

Reason for filing a Notice of Intent to Hold instead of an assessment work filing (check one):

- Maintenance fee was paid to maintain claim(s) during this assessment year.
- Mill or tunnel sites.
- Claim(s) was located during the current assessment year.
- BLM has deferred assessment work (attach copy of decision granting deferment, or pending petition for deferment including date petition was filed.)

RECEIVED
BLM AZ STATE OFFICE
PHOENIX, ARIZONA
2017 OCT 17 P 1:31

Line No.	AMC NUMBER	CLAIM/SITE NAME	COUNTY RECORDER DATA (if available)	TWP	RNG	SEC
1	429663	AGPC-9		7N	3W	30
2						
3						
4						
5						
6						
7						
8						
9						
10						

OCT 19 2017

RAM

BLM
Date
Stamp

RECEIVED
BLM ARIZONA STATE OFFICE
PHOENIX, ARIZONA
OCT 5 P 3:14

1. State of Arizona, County of Maricopa

2. I (Name) Tommy Wheeler

3. Reside at (Address) 3320 E UNIVERSITY

City MESA County maricopa State AZ Zip 85213 being duly sworn, depose and say that I am a citizen of the United States, more than eighteen years of age, that all of the facts set forth in this notice, subject to the provisions and penalties of 18 U.S.C. 1001 pertaining to the filing of false, fictitious, or fraudulent statements with the United States, are true and correct according to the best of my knowledge, information and belief.

4. Owner's name and address (if not shown in Items 1-3 above). _____

5. Dated: 8-10-17 Signature: [Signature]

Bureau of Land Management
Arizona State Office
www.blm.gov/az

No. of Claims: _____ x \$10 = _____
Check No: 1916192 Init. [Initialed]
Receipt No.: 3998630
For BLM Use Only

RECEIVED
BLM ARIZONA STATE OFFICE
PHOENIX, ARIZONA
2011 OCT 17 P 1:34

When Recorded Return Document sent to:

Tommy Wheeler
3320 E University
Ap4 2086
Mesa AZ 85213

Check here if this is a change of address.

Telephone: _____

E-mail address: _____

AFFIDAVIT OF PERFORMANCE OF ANNUAL WORK

1. State of Arizona, County of Maricopa ss:

2. I (Name) Tommy Wheeler

3. Reside at (Address) 3320 E University #

AP4 2086

City Mesa County Maricopa

State AZ Zip 85213 being duly sworn, depose and say that I am a citizen of the United States, more than eighteen years of age, and that all of the facts set forth in this affidavit, subject to the provisions and penalties of 18 U.S.C. 1001 pertaining to the filing of false, fictitious, or fraudulent statements with the United States, are true and correct according to the best of my knowledge, information and belief.

4. Owner's name and address (if not shown in Items 1-3 above). _____

5. That I am personally acquainted with the mining claim(s). The work and improvements were made by and at the expense of the owner(s) of said claim(s). Said contiguous group of claims, listed on this document, are situated in the _____

(optional) Mining District; Maricopa County, Arizona.

Line No.	AMC NUMBER	CLAIM/SITE NAME	COUNTY RECORDER DATA (if available)	TWP	RNG	SEC
1	429663	AGPC-9		7-N	3-W	30
2						
3						
4						
5						
6						

RECEIVED
BLM STATE OFFICE
PHOENIX, ARIZONA
2011 OCT 17 P 1:34
2011 SEP - 5 P 13
Filed with BLM, BLM
PHOENIX, ARIZONA
RECEIVED
BLM STATE OFFICE
PHOENIX, ARIZONA

BLM
Date
Stamp

BLM
Date
Stamp

RECEIVED
BLM AZ STATE OFFICE
PHOENIX, ARIZONA
SEP - 5 11 17 P 1 3
RECEIVED
BLM AZ STATE OFFICE
PHOENIX, ARIZONA

7						
8						
9						
10						

6. That between the dates starting at 12 o'clock noon on September 1, 20 16 and ending at 12 o'clock noon on September 1, 20 17 at least \$ 100 dollars worth of work and improvements were done and performed upon said claim(s) or upon one or more of a contiguous group of claims for the benefit of all, wholly or partly outside of a contiguous group of claims for the benefit of all, not including the location work.

7. That the following persons were employed to perform the work and improvements described herein: _____

Tommy Wheeler

8. That the work and improvements performed were: clearing dead Brush, Repair of Road After Flooding


9. Dated: 8-20-17 Signature: Tommy Wheeler

SUBSCRIBED AND SWORN TO before me, a Notary Public, this 31st day of Aug. 20 17

By: Tommie Eugene Bond Wheeler JR

Notary Public [Signature]

My Commission Expires Aug. 7th, 2020

 **CHRISTIAN A. ARMENTA**
Notary Public - State of Arizona
MARICOPA COUNTY
My Comm. Expires Aug. 7, 2020

Bureau of Land Management
Arizona State Office
www.blm.gov/az

No. of Claims: 11 x \$10 = _____
Check No.: 191E197 Init. YMC
Receipt No.: 2018620
For BLM Use Only

UNITED STATES
DEPARTMENT OF THE INTERIOR
BUREAU OF LAND MANAGEMENT
 ONE N CENTRAL AVE, PHOENIX, AZ 85004-4427
 Phone: (602)417-9200

NOTICE OF RETURN OF REMITTANCE

DATE : 09/06/2017
No : 56411

TOMMIE WHEELER

Check Number	Amount	Reference No
191	10.00	

Your Remittance(s) listed above is/are returned because of the following reason:

THIS REMITTANCE HAS NOT BEEN SIGNED BY THE MAKER. PLEASE SIGN AND RETURN PROMPTLY TO THIS OFFICE.

Remarks: CHECK #191 IS NOT SIGNED

RECEIVED
 BLM ARIZONA OFFICE
 2017 OCT 17 P 3:02
 PHOENIX, ARIZONA

UNITED STATES
DEPARTMENT OF THE INTERIOR
BUREAU OF LAND MANAGEMENT
 ONE N CENTRAL AVE, PHOENIX, AZ 85004-4427
 Phone: (602)417-9200

NOTICE OF RETURN OF REMITTANCE

DATE : 09/06/2017
No : 56412

TOMMIE WHEELER

Check Number	Amount	Reference No
192	10.00	

Your Remittance(s) listed above is/are returned because of the following reason:

THIS REMITTANCE HAS NOT BEEN SIGNED BY THE MAKER. PLEASE SIGN AND RETURN PROMPTLY TO THIS OFFICE.

Remarks: CHECK #192 IS NOT SIGNED

RECEIVED
 PLM & STATE OFFICE
 2017 OCT 17 P 3:02
 PHOENIX, ARIZONA

Tommy Wheeler
3320 E University
Ap4 2086
Mesa AZ 85213



U.S. POSTAGE
\$3.00
FC PKG RTL
85204 0005
Date of sale
10/07/17
06 2S00
08276791 SSK

..... FOLD HERE

PLACE THIS LABEL TO THE LEFT OF THE POSTAGE

USPS TRACKING NUMBER



9500 1000 1063 7280 0002 26

ONE North Central Ave
Ste 800
PHX AZ 85004



United States Department of the Interior
Bureau of Land Management
 DIV OF LANDS, MINRLS & ENERGY
 ONE N CENTRAL AVE
 PHOENIX, AZ 85004 -4427
 Phone: 602-417-9200

Receipt

No: 3998630

Transaction #: 4109024	
Date of Transaction: 10/18/2017	
CUSTOMER:	
TOMMIE WHEELER 3320 E UNIVERSITY DR APT 2086 MESA,AZ 85213-8677 US	

LINE #	QTY	DESCRIPTION	REMARKS	UNIT PRICE	TOTAL
1	1.00	LOCATABLE MINERALS / MINING CLAIMS- NOT NEW-UNADJUD,ONE AUTH NO. ONLY / MINING CLAIM MONEY RECEIVED CASES: AMC429663/\$20.00	NOI 2017/1 POL 2017/1	- n/a -	20.00
TOTAL:					\$20.00

PAYMENT INFORMATION			
1	AMOUNT:	10.00	POSTMARKED: N/A
	TYPE:	CHECK	RECEIVED: 10/17/2017
	CHECK NO:	191	
	NAME:	WHEELER, TOMMIE 3320 E UNIVERSITY DR APT 2086 MESA AZ 85213-8677 US	
2	AMOUNT:	10.00	POSTMARKED: N/A
	TYPE:	CHECK	RECEIVED: 10/17/2017
	CHECK NO:	192	
	NAME:	WHEELER, TOMMIE 3320 E UNIVERSITY DR APT 2086 MESA AZ 85213-8677 US	

REMARKS
CUST DID NOT SEND BACK ORIGINAL POL AND NOI/THEREFORE REC'D A COPY FROM THE RETURN REMITTANCE FILE

This receipt was generated by the automated BLM Collections and Billing System and is a paper representation of a portion of the official electronic record contained therein.

Run Date: 08/21/17

Run Time: 09:47 AM

**DEPARTMENT OF THE INTERIOR
BUREAU OF LAND MANAGEMENT
MINING CLAIMS**

MC Maintenance Fees Paid Through the BLM Pay Portal

CBS Receipt: 3945712

Printed For Lead File # AMC429662

Agency Tracking ID: 1503122550

Assessment Year: 2018

Number of BLM Serial Nr: 1

Paid On: 08/19/2017

Total Amount Paid: \$155.00

Claim Name	BLM Serial No	Lead File No	Amount Paid
AGPC-9	AMC429663	AMC429662	\$155.00

United States Department of the Interior
Bureau of Land Management
 BUSINESS & SUPPORT SVCS DIV
 ONE N CENTRAL AVE SUITE 800
 PHOENIX, AZ 85004 -4427
 Phone: 602-417-9200

Receipt

No: 3945712

Transaction #: 4055406	
Date of Transaction: 08/19/2017	
CUSTOMER:	
TOMMIE WHEELER 3320 E UNIVERSITY APT 2086 MESA,AZ 85213 US	

LINE #	QTY	DESCRIPTION	REMARKS	UNIT PRICE	TOTAL
1	1.00	LOCATABLE MINERALS / MINING CLAIMS- NOT NEW-UNADJUD,ONE AUTH NO. ONLY / MINING CLAIM MONEY RECEIVED CASES: AMC429663/\$155.00		- n/a -	155.00
TOTAL:					\$155.00

PAYMENT INFORMATION				
NOTE: Items will appear on credit card statement as "BLM O Mining Claim".				
1	AMOUNT:	155.00	POSTMARKED:	N/A
	TYPE:	CREDIT CARD	RECEIVED:	08/19/2017
	NAME:	TOMMIE WHEELER 3320 E UNIVERSITY APT 2086 MESA AZ 85213 US		
	CARD NO:	XXXXXXXXXXXX8153	AUTH CODE:	090502
	NAME ON CARD:	TOMMIE WHEELER		
	EXPIRES:	10/2019		
	SIGNATURE:			

REMARKS

This receipt was generated by the automated BLM Collections and Billing System and is a paper representation of a portion of the official electronic record contained therein.

UNITED STATES
DEPARTMENT OF THE INTERIOR
BUREAU OF LAND MANAGEMENT
MAINTENANCE FEE WAIVER CERTIFICATION

382

AMC 429662

FORM APPROVED
OMB NO. 1004-0114
Expires: October 31, 2016

SEE INSTRUCTIONS ON PAGE 2

1. This small miner waiver is filed for the assessment year beginning on September 1, 2017 and ending on September 1, 2018.
2. The undersigned and all related parties owned ten or fewer mining claims, mill, or tunnel sites located and maintained on Federal lands in the United States of America on September 1, 2017.
3. The undersigned have performed the assessment work required by law for each mining claim listed prior to filing this waiver and understand that by filing this form, the undersigned must file an affidavit of assessment work with the Bureau of Land Management (BLM) by the December 30th following the filing of this waiver.
4. The undersigned understand that if the assessment work obligation has not yet come due under 30 U.S.C. 28 (for those claims in their first assessment year only), a notice of intent to hold reciting this condition must be recorded by the December 30th following the filing of this waiver.
5. The undersigned understand that mill and tunnel sites may also be listed on this waiver and be waived from payment of the maintenance fee, and that a notice of intent to hold for these sites is required to be filed with the BLM by the December 30th following the filing of this waiver.
6. The undersigned understand and acknowledge that pursuant to 43 U.S.C. 1212 and 18 U.S.C. 1001, the filing or recording of a false, fictitious, or fraudulent document with the BLM may result in a fine of up to \$250,000, a prison term not to exceed five years, or both.
7. The mining claims, mill or tunnel sites for which this waiver from payment of the maintenance fees is requested are:

CLAIM OR SITE NAME	BLM RECORDATION SERIAL NUMBER
1. AGPC-8	AMC429662
2.	
3.	
4.	
5.	
6.	
7.	
8.	
9.	
10.	

The owner(s) (claimants) of the above mining claims and sites are:

RICHARD S. LAUGHLIN

(Owner's Name - Please Print)

(Owner's Signature)

PO BOX 111

(Owner's Mailing Address)

MORRISTOWN

(City)

AZ

(State)

85342

(Zip Code)

(Owner's Name - Please Print)

(Owner's Signature)

(Owner's Mailing Address)

(City)

(State)

(Zip Code)

(Owner's Name - Please Print)

(Owner's Signature)

(Owner's Mailing Address)

(City)

(State)

(Zip Code)

(Owner's Name - Please Print)

(Owner's Signature)

(Owner's Mailing Address)

(City)

(State)

(Zip Code)

(Continued on page 2)

483

SEP 07 2017

RECEIVED
BLM 7 STATE OFFICE
2017 AUG 28 PM 3:54
PHOENIX ARIZONA

(Owner's Name - Please Print)	(Owner's Signature)		
(Owner's Mailing Address)	(City)	(State)	(Zip Code)
(Owner's Name - Please Print)	(Owner's Signature)		
(Owner's Mailing Address)	(City)	(State)	(Zip Code)
(Owner's Name - Please Print)	(Owner's Signature)		
(Owner's Mailing Address)	(City)	(State)	(Zip Code)
(Owner's Name - Please Print)	(Owner's Signature)		
(Owner's Mailing Address)	(City)	(State)	(Zip Code)

18 U.S.C. 1001 and 43 U.S.C. 1212 make it a crime for any person knowingly and willfully to make to any department or agency of the United States any false, fictitious or fraudulent statements or representations as to any matter within its jurisdiction.

INSTRUCTIONS

1. This certification is made under the provisions of 43 U.S.C. § 1744 and 30 U.S.C. §28-28k and the regulations thereunder (43 CFR Part 3830).
2. The claimant(s) must fill in the dates in paragraph 1 for the beginning and ending of the assessment year for which this waiver is sought.
3. The claimant(s) must fill in the date in paragraph 2 for the beginning of the assessment year for which this waiver is sought.
4. All claim and site names and BLM serial numbers must be listed for the mining claims, mill sites, and tunnel sites for which the waiver is sought.
5. All owners of the mining claims, mill sites, and tunnel sites and their addresses must be given.
6. This waiver form must be signed by all the claimants or their designated agent, in original form. If an agent is designated, a notarized designation of agent, signed by all of the claimants with proper address given, must be submitted with this waiver.
7. This form must be filed no later than September 1st for the upcoming assessment year in the BLM State Office where the mining claims or sites are recorded, or the waiver cannot be granted by the BLM. (Example: To obtain a waiver for the assessment year 2012, which begins on September 1, 2011, you must qualify for and file for a waiver no later than September 1, 2011, in the proper BLM State Office.)
8. For all mining claims which require assessment work, you must record an affidavit of labor on or before the December 30th immediately following the filing of this waiver. For all other mining claims or sites waived, you must record a notice of intent to hold on or before the December 30th immediately following the filing of this waiver.
9. Mill and tunnel sites may also be listed on this waiver and be waived from payment of the maintenance fee. A notice of intent to hold for these sites is required to be filed by the December 30th following the filing of this waiver.

FOR OFFICIAL USE ONLY

RECEIVED
 BLM AZ STATE OFFICE
 PHOENIX, ARIZONA
 JUN 28 P 5:54

PLEASE RECORD MY MAINTENANCE
FEE WAIVER AND RETURN TO ♀

RS LANGALIN
PO BOX 111
MORRISTOWN, AZ 85342

RECEIVED
BLM AZ STATE OFFICE
2011 AUG 28 P 3:54
PHOENIX, ARIZONA

Thanks,
Richard Langlin

OFFICIAL RECORDS OF
MARICOPA COUNTY RECORDER
ADRIAN FONTES
20170625608 08/24/2017 11:01
KIOSK RECORDING

0760022-3-1-1
andricf

MAINTENANCE FEE WAIVER CERTIFICATION

DO NOT REMOVE

This is part of the official document

RECEIVED
BLM AZ STATE OFFICE
2017 AUG 28 P 3:54
PHOENIX, ARIZONA

UNITED STATES
DEPARTMENT OF THE INTERIOR
BUREAU OF LAND MANAGEMENT

383

MAINTENANCE FEE WAIVER CERTIFICATION

FORM APPROVED
OMB NO. 1004-0114
Expires: October 31, 2016

SEE INSTRUCTIONS ON PAGE 2

429662 430601

- This small miner waiver is filed for the assessment year beginning on September 1, 2016 and ending on September 1, 2017.
- The undersigned and all related parties owned ten or fewer mining claims, mill, or tunnel sites located and maintained on Federal lands in the United States of America on September 1, 2016.
- The undersigned have performed the assessment work required by law for each mining claim listed prior to filing this waiver and understand that by filing this form, the undersigned must file an affidavit of assessment work with the Bureau of Land Management (BLM) by the December 30th following the filing of this waiver.
- The undersigned understand that if the assessment work obligation has not yet come due under 30 U.S.C. 28 (for those claims in their first assessment year only), a notice of intent to hold reciting this condition must be recorded by the December 30th following the filing of this waiver.
- The undersigned understand that mill and tunnel sites may also be listed on this waiver and be waived from payment of the maintenance fee, and that a notice of intent to hold for these sites is required to be filed with the BLM by the December 30th following the filing of this waiver.
- The undersigned understand and acknowledge that pursuant to 43 U.S.C. 1212 and 18 U.S.C. 1001, the filing or recording of a false, fictitious, or fraudulent document with the BLM may result in a fine of up to \$250,000, a prison term not to exceed five years, or both.
- The mining claims, mill or tunnel sites for which this waiver from payment of the maintenance fees is requested are:

CLAIM OR SITE NAME	BLM RECORDATION SERIAL NUMBER
1. AGPC-8	AMC429662 ✓
2. AGPC-9	AMC429663
3. AGPC-10	AMC430601
4.	
5.	
6.	
7.	
8.	
9.	
10.	

The owner(s) (claimants) of the above mining claims and sites are:

RICHARD S. LAUGHLIN

(Owner's Name - Please Print)

(Owner's Signature)

PO BOX 111

(Owner's Mailing Address)

MORRISTOWN

(City)

AZ

(State)

85342

(Zip Code)

(Owner's Name - Please Print)

(Owner's Signature)

(Owner's Mailing Address)

(City)

(State)

(Zip Code)

(Owner's Name - Please Print)

(Owner's Signature)

(Owner's Mailing Address)

(City)

(State)

(Zip Code)

(Owner's Name - Please Print)

(Owner's Signature)

(Owner's Mailing Address)

(City)

(State)

(Zip Code)

(Continued on page 2)

RECEIVED
 BLM AZ STATE OFFICE
 2016 AUG 23 P 2:53
 PHOENIX, ARIZONA

BE

(Owner's Name - Please Print)	(Owner's Signature)		
(Owner's Mailing Address)	(City)	(State)	(Zip Code)
(Owner's Name - Please Print)	(Owner's Signature)		
(Owner's Mailing Address)	(City)	(State)	(Zip Code)
(Owner's Name - Please Print)	(Owner's Signature)		
(Owner's Mailing Address)	(City)	(State)	(Zip Code)
(Owner's Name - Please Print)	(Owner's Signature)		
(Owner's Mailing Address)	(City)	(State)	(Zip Code)

BLM
 RECEIVED
 STATE OFFICE
 2011 AUG 23 P 2:53
 PHOENIX, ARIZONA

18 U.S.C. 1001 and 43 U.S.C. 1212 make it a crime for any person knowingly and willfully to make to any department or agency of the United States any false, fictitious or fraudulent statements or representations as to any matter within its jurisdiction

INSTRUCTIONS

1. This certification is made under the provisions of 43 U.S.C. § 1744 and 30 U.S.C. §28-28k and the regulations thereunder (43 CFR Part 3830).
2. The claimant(s) must fill in the dates in paragraph 1 for the beginning and ending of the assessment year for which this waiver is sought.
3. The claimant(s) must fill in the date in paragraph 2 for the beginning of the assessment year for which this waiver is sought.
4. All claim and site names and BLM serial numbers must be listed for the mining claims, mill sites, and tunnel sites for which the waiver is sought.
5. All owners of the mining claims, mill sites, and tunnel sites and their addresses must be given.
6. This waiver form must be signed by all the claimants or their designated agent, in original form. If an agent is designated, a notarized designation of agent, signed by all of the claimants with proper address given, must be submitted with this waiver.
7. This form must be filed no later than September 1st for the upcoming assessment year in the BLM State Office where the mining claims or sites are recorded, or the waiver cannot be granted by the BLM. (Example: To obtain a waiver for the assessment year 2012, which begins on September 1, 2011, you must qualify for and file for a waiver no later than September 1, 2011, in the proper BLM State Office.)
8. For all mining claims which require assessment work, you must record an affidavit of labor on or before the December 30th immediately following the filing of this waiver. For all other mining claims or sites waived, you must record a notice of intent to hold on or before the December 30th immediately following the filing of this waiver.
9. Mill and tunnel sites may also be listed on this waiver and be waived from payment of the maintenance fee. A notice of intent to hold for these sites is required to be filed by the December 30th following the filing of this waiver.

FOR OFFICIAL USE ONLY

0694237-3-3-1
hernandeze

MAINTENANCE FEE WAIVER CERTIFICATION

DO NOT REMOVE

This is part of the official document

RECEIVED
BLM AZ STATE OFFICE
2016 AUG 23 P 2:53
PHOENIX, ARIZONA

0694237-3-3-2
hernandeze

429662
430601

AFFIDAVIT OF PERFORMANCE OF ANNUAL WORK

DO NOT REMOVE

This is part of the official document

RECEIVED
BLM AZ STATE OFFICE
2016 AUG 23 P 2:54
PHOENIX, ARIZONA

When Recorded Return Docum

RICHARD SLAUGHLIN
PO BOX 111
MORRISTOWN, AZ
85342

Check here is this is a change of address.

Telephone: 770-630-8828

E-mail address: SLAUGHLIN13@
EMAIL.COM

AFFIDAVIT OF PERFORMANCE OF ANNUAL WORK

1. State of Arizona, County of MARICOPA ss:

2. I (Name) RICHARD SLAUGHLIN

3. Reside at (Address) PO BOX 111

City MORRISTOWN County MARICOPA

State AZ Zip 85342 being duly sworn, depose and say that I am a citizen of the United States, more than eighteen years of age, and that all of the facts set forth in this affidavit, subject to the provisions and penalties of 18 U.S.C. 1001 pertaining to the filing of false, fictitious, or fraudulent statements with the United States, are true and correct according to the best of my knowledge, information and belief.

4. Owner's name and address (If not shown in Items 1-3 above). SEE ITEMS 1-3

RECEIVED
BLM AZ STATE OFFICE
2016 AUG 23 P 2:54
PHOENIX, ARIZONA

5. That I am personally acquainted with the mining claim(s). The work and improvements were made by and at the expense of the owner(s) of said claim(s). Said contiguous group of claims, listed on this document, are situated in the

SANDOZ MINE (optional) Mining District, MARICOPA County, Arizona.

Line No.	AMC NUMBER	CLAIM/SITE NAME	COUNTY RECORDER DATA (If available)	TWP	RNG	SEC
1	429662	AEPC-8		7N	3W	30
2	429663	AEPC-9		7N	3W	30
3	430601	AEPC-10		7N	3W	29
4						
5						
6						

RECEIVED
BLM AZ STATE OFFICE
2016 AUG 23 P 2:54
PHOENIX, ARIZONA

BLM
Date
Stamp

7						
8						
9						
10						

6. That between the dates starting at 12 o'clock noon on September 1, 20 15 and ending at 12 o'clock noon on September 1, 20 16 at least \$ 300.00 dollars worth of work and improvements were done and performed upon said claim(s) or upon one or more of a contiguous group of claims for the benefit of all, wholly or partly outside of a contiguous group of claims for the benefit of all, not including the location work.

7. That the following persons were employed to perform the work and improvements described herein: _____

RICHARD S LAUGHLIN, TOMMIE WHEELER

8. That the work and improvements performed were: ROAD REPAIRS OF WASH OUT AREAS


9. Dated: 7/27/16 Signature: [Signature]

SUBSCRIBED AND SWORN TO before me, a Notary Public, this 27 day of July 20 16

By: Richard Stanley Laughlin Only

Notary Public Jennifer L Penta

My Commission Expires 10/29/2016



Bureau of Land Management
Arizona State Office
www.az.blm.gov

No. of Claims: .3 x \$10 = \$30.00
 Check No.: 131 Init. [Initialed]
 Receipt No.: 3639002
 For BLM Use Only

PRESS FIRMLY TO SEAL

PRESS FIRMLY TO SEAL



PRIORITY[®]

★ MAIL ★

-  DATE OF DELIVERY SPECIFIED*
-  USPS TRACKING[™] INCLUDED*
-  INSURANCE INCLUDED*
-  PICKUP AVAILABLE
* Domestic only

WHEN USED INTERNATIONALLY,
A CUSTOMS DECLARATION
LABEL MAY BE REQUIRED.

FROM:

LAUGHLIN
PO BOX 111
MORRISTOWN, AZ 85342

TO:

BLM
ONE NORTH CENTRAL AVE
SUITE 800
PHOENIX, AZ 85004-4427



This envelope is made from post-consumer waste. Please recycle - again.



USPS TRACKING #



9114 9999 4431 3055 9264 38

Label 400 Jan. 2013
7896-16-000-7848

EP14F July 2013
OD: 12.5 x 9.5

VISIT US AT USPS.COM[®]
ORDER FREE SUPPLIES ONLINE



This packaging is the property of the U.S. Postal Service[®] and is provided solely for use in sending Priority Mail[®] shipments. Misuse may be a violation of federal law. This packaging is not for resale. EP14F © U.S. Postal Service; July 2013; All rights reserved.

PRIORITY[®]

★ MAIL ★



FLAT RATE ENVELOPE
ONE RATE ★ ANY WEIGHT*



PS00001000014

EP14F July 2013
OD: 12.5 x 9.5



* Domestic only. * For International shipments, the maximum weight is 4 lbs.

**United States Department of the Interior
Bureau of Land Management**

DIV OF LANDS, MINRLS & ENERGY
ONE N CENTRAL AVE
PHOENIX, AZ 85004 -4427
Phone: 602-417-9200

Receipt

No: 3639002

Transaction #: 3742902	
Date of Transaction: 08/24/2016	
CUSTOMER:	
RICHARD S LAUGHLIN PO BOX 111 MORRISTOWN, AZ 85342-0111 US	

LINE #	QTY	DESCRIPTION	REMARKS	UNIT PRICE	TOTAL
1	1.00	LOCATABLE MINERALS / MINING CLAIMS-NOT NEW-UNADJUD, ONE AUTH NO. ONLY / MINING CLAIM MONEY RECEIVED CASES: AMC429662/\$30.00	WAIVER 2017 - 3 / POL 2016 - 3	- n/a -	30.00
TOTAL:					\$30.00

PAYMENT INFORMATION			
1	AMOUNT:	30.00	POSTMARKED: 08/22/2016
	TYPE:	CHECK	RECEIVED: 08/23/2016
	CHECK NO:	131	
	NAME:	LAUGHLIN, RICHARD STANLEY PO BOX 111 MORRISTOWN AZ 85342-0111 US	

REMARKS

This receipt was generated by the automated BLM Collections and Billing System and is a paper representation of a portion of the official electronic record contained therein.



ED STATES
DEPARTMENT OF THE INTERIOR
BUREAU OF LAND MANAGEMENT

114

AMC 429662
430601
427444

MAINTENANCE FEE WAIVER CERTIFICATION

FORM APPROVED
OMB NO. 1004-0114
Expires: October 31, 2016

SEE INSTRUCTIONS ON PAGE 2

- This small miner waiver is filed for the assessment year beginning on September 1, 2015 and ending on September 1, 2016.
- The undersigned and all related parties owned ten or fewer mining claims, mill, or tunnel sites located and maintained on Federal lands in the United States of America on September 1, 2015.
- The undersigned have performed the assessment work required by law for each mining claim listed prior to filing this waiver and understand that by filing this form, the undersigned must file an affidavit of assessment work with the Bureau of Land Management (BLM) by the December 30th following the filing of this waiver.
- The undersigned understand that if the assessment work obligation has not yet come due under 30 U.S.C. 28 (for those claims in their first assessment year only), a notice of intent to hold reciting this condition must be recorded by the December 30th following the filing of this waiver.
- The undersigned understand that mill and tunnel sites may also be listed on this waiver and be waived from payment of the maintenance fee, and that a notice of intent to hold for these sites is required to be filed with the BLM by the December 30th following the filing of this waiver.
- The undersigned understand and acknowledge that pursuant to 43 U.S.C. 1212 and 18 U.S.C. 1001, the filing or recording of a false, fictitious, or fraudulent document with the BLM may result in a fine of up to \$250,000, a prison term not to exceed five years, or both.
- The mining claims, mill or tunnel sites for which this waiver from payment of the maintenance fees is requested are:

CLAIM OR SITE NAME	BLM RECORDATION SERIAL NUMBER
1. AGPC - 8	AMC429662
2. AGPC - 9	AMC429663
3. AGPC - 10	AMC430601
4. TENACIOUS	AMC427444
5.	
6.	
7.	
8.	
9.	
10.	

PHOENIX, ARIZONA
2015 AUG 28 P 4:31
RECEIVED

The owner(s) (claimants) of the above mining claims and sites are:

JAMES E. HAERR (Co-owner Tenacious AMC427444)

(Owner's Name - Please Print)

5166 HWY 89 SOUTH

(Owner's Mailing Address)

Richard S. Laughlin
SEE ATTACHED
POWER OF ATTORNEY
(Owner's Signature)

LIVINGSTON

(City)

MT

(State)

59047

(Zip Code)

RICHARD S. LAUGHLIN

(Owner's Name - Please Print)

PO BOX 111

(Owner's Mailing Address)

Richard S. Laughlin
(Owner's Signature)

MORRISTOWN

(City)

AZ

(State)

85342

(Zip Code)

(Owner's Name - Please Print)

(Owner's Signature)

(Owner's Mailing Address)

(City)

(State)

(Zip Code)

(Owner's Name - Please Print)

(Owner's Signature)

(Owner's Mailing Address)

(City)

(State)

(Zip Code)

(Continued on page 2)

SEP 1 2015
RE

RE - NW 2/2

(Owner's Name - Please Print)	(Owner's Signature)
(Owner's Mailing Address)	(City) (State) (Zip Code)
(Owner's Name - Please Print)	(Owner's Signature)
(Owner's Mailing Address)	(City) (State) (Zip Code)
(Owner's Name - Please Print)	(Owner's Signature)
(Owner's Mailing Address)	(City) (State) (Zip Code)
(Owner's Name - Please Print)	(Owner's Signature)
(Owner's Mailing Address)	(City) (State) (Zip Code)

18 U.S.C. 1001 and 43 U.S.C. 1212 make it a crime for any person knowingly and willfully to make to any department or agency of the United States any false, fictitious or fraudulent statements or representations as to any matter within its jurisdiction.

INSTRUCTIONS

1. This certification is made under the provisions of 43 U.S.C. § 1744 and 30 U.S.C. §28-28k and the regulations thereunder (43 CFR Part 3830).
2. The claimant(s) must fill in the dates in paragraph 1 for the beginning and ending of the assessment year for which this waiver is sought
3. The claimant(s) must fill in the date in paragraph 2 for the beginning of the assessment year for which this waiver is sought
4. All claim and site names and BLM serial numbers must be listed for the mining claims, mill sites, and tunnel sites for which the waiver is sought.
5. All owners of the mining claims, mill sites, and tunnel sites and their addresses must be given
6. This waiver form must be signed by all the claimants or their designated agent, in original form. If an agent is designated, a notarized designation of agent, signed by all of the claimants with proper address given, must be submitted with this waiver
7. This form must be filed no later than September 1st for the upcoming assessment year in the BLM State Office where the mining claims or sites are recorded, or the waiver cannot be granted by the BLM. (Example: To obtain a waiver for the assessment year 2012, which begins on September 1, 2011, you must qualify for and file for a waiver no later than September 1, 2011, in the proper BLM State Office.)
8. For all mining claims which require assessment work, you must record an affidavit of labor on or before the December 30th immediately following the filing of this waiver. For all other mining claims or sites waived, you must record a notice of intent to hold on or before the December 30th immediately following the filing of this waiver.
9. Mill and tunnel sites may also be listed on this waiver and be waived from payment of the maintenance fee. A notice of intent to hold for these sites is required to be filed by the December 30th following the filing of this waiver.

PHOENIX, ARIZONA
 2015 AUG 28 P 4:11
 BLM RECEIVED

FOR OFFICIAL USE ONLY

UNITED STATES
DEPARTMENT OF THE INTERIOR
BUREAU OF LAND MANAGEMENT

114

429662
427444 430601

MAINTENANCE FEE WAIVER CERTIFICATION

FORM APPROVED
OMB NO. 1004-0114
Expires: October 31, 2016

SEE INSTRUCTIONS ON PAGE 2

- This small miner waiver is filed for the assessment year beginning on September 1, 2015 and ending on September 1, 2016.
- The undersigned and all related parties owned ten or fewer mining claims, mill, or tunnel sites located and maintained on Federal lands in the United States of America on September 1, 2015.
- The undersigned have performed the assessment work required by law for each mining claim listed prior to filing this waiver and understand that by filing this form, the undersigned must file an affidavit of assessment work with the Bureau of Land Management (BLM) by the December 30th following the filing of this waiver.
- The undersigned understand that if the assessment work obligation has not yet come due under 30 U.S.C. 28 (for those claims in their first assessment year only), a notice of intent to hold reciting this condition must be recorded by the December 30th following the filing of this waiver.
- The undersigned understand that mill and tunnel sites may also be listed on this waiver and be waived from payment of the maintenance fee, and that a notice of intent to hold for these sites is required to be filed with the BLM by the December 30th following the filing of this waiver.
- The undersigned understand and acknowledge that pursuant to 43 U.S.C. 1212 and 18 U.S.C. 1001, the filing or recording of a false, fictitious, or fraudulent document with the BLM may result in a fine of up to \$250,000, a prison term not to exceed five years, or both.
- The mining claims, mill or tunnel sites for which this waiver from payment of the maintenance fees is requested are:

CLAIM OR SITE NAME	BLM RECORDATION SERIAL NUMBER
1. AGPC-8	AMC429662
2. AGPC-9	AMC429663
3. AGPC-10	AMC430601
4. TENACIOUS	AMC427444
5.	
6.	
7.	
8.	
9.	
10.	

RECEIVED
BLM A
2015 JUN - 1 A 10:49
PHOENIX, ARIZONA

The owner(s) (claimants) of the above mining claims and sites are:

JAMES E. HAERR (co-owner Tenacious AMC427444)
 (Owner's Name - Please Print)
 5166 HWY 89 SOUTH
 (Owner's Mailing Address)

Richard S. Laughlin
 (Owner's Signature)
 See ATTACHED POA FOR JAMES E. HAERR
 LIVINGSTON MT 59047
 (City) (State) (Zip Code)

RICHARD S. LAUGHLIN
 (Owner's Name - Please Print)
 PO BOX 111
 (Owner's Mailing Address)

Richard S. Laughlin
 (Owner's Signature)
 MORRISTOWN AZ 85342
 (City) (State) (Zip Code)

(Owner's Name - Please Print)
 (Owner's Mailing Address)

(Owner's Signature)
 (City) (State) (Zip Code)

(Owner's Name - Please Print)
 (Owner's Mailing Address)

(Owner's Signature)
 (City) (State) (Zip Code)

RECEIVED
BLM A
2015 MAY 32 P 3:00
PHOENIX, ARIZONA

(Owner's Name - Please Print)	(Owner's Signature)		
(Owner's Mailing Address)	(City)	(State)	(Zip Code)
(Owner's Name - Please Print)	(Owner's Signature)		
(Owner's Mailing Address)	(City)	(State)	(Zip Code)
(Owner's Name - Please Print)	(Owner's Signature)		
(Owner's Mailing Address)	(City)	(State)	(Zip Code)
(Owner's Name - Please Print)	(Owner's Signature)		
(Owner's Mailing Address)	(City)	(State)	(Zip Code)

RECEIVED
 BLM STATE OFFICE
 PHOENIX, ARIZONA
 JUN - 1 10 09
 2:15 PM

18 U.S.C. 1001 and 43 U.S.C. 1212 make it a crime for any person knowingly and willfully to make to any department or agency of the United States any false, fictitious or fraudulent statements or representations as to any matter within its jurisdiction.

INSTRUCTIONS

1. This certification is made under the provisions of 43 U.S.C. § 1744 and 30 U.S.C. §28-28k and the regulations thereunder (43 CFR Part 3830).
2. The claimant(s) must fill in the dates in paragraph 1 for the beginning and ending of the assessment year for which this waiver is sought.
3. The claimant(s) must fill in the date in paragraph 2 for the beginning of the assessment year for which this waiver is sought.
4. All claim and site names and BLM serial numbers must be listed for the mining claims, mill sites, and tunnel sites for which the waiver is sought.
5. All owners of the mining claims, mill sites, and tunnel sites and their addresses must be given.
6. This waiver form must be signed by all the claimants or their designated agent, in original form. If an agent is designated, a notarized designation of agent, signed by all of the claimants with proper address given, must be submitted with this waiver.
7. This form must be filed no later than September 1st for the upcoming assessment year in the BLM State Office where the mining claims or sites are recorded, or the waiver cannot be granted by the BLM. (Example: To obtain a waiver for the assessment year 2012, which begins on September 1, 2011, you must qualify for and file for a waiver no later than September 1, 2011, in the proper BLM State Office.)
8. For all mining claims which require assessment work, you must record an affidavit of labor on or before the December 30th immediately following the filing of this waiver. For all other mining claims or sites waived, you must record a notice of intent to hold on or before the December 30th immediately following the filing of this waiver.
9. Mill and tunnel sites may also be listed on this waiver and be waived from payment of the maintenance fee. A notice of intent to hold for these sites is required to be filed by the December 30th following the filing of this waiver.

RECEIVED
 BLM STATE OFFICE
 PHOENIX, ARIZONA
 JUN 22 2 3 06

FOR OFFICIAL USE ONLY

I, James E Haerr, do hereby give my permission to, and appoint Richard S. Laughlin as my authorized representative, to act as agent in my behalf for all our joint dealings with the Bureau of Land Management.


CLAIMANT James E Haerr DATE 2-19-14

STATE OF Arizona
COUNTY OF Maricopa

RECEIVED
2015 MAY 32 P 3:06
PHOENIX, ARIZONA

On the 19 day of February, 20 14, personally appeared before me. A Notary Public in and for the above state and county, James E Haerr, known to me or proved to be the person named in and who executed the foregoing instrument, and being first duly sworn, such person acknowledged that he or she executed said instrument for the purposes therein contained as his or her free and voluntary act and deed.

NOTARY PUBLIC Ruby Jean Creek
My Commission Expires: June 6, 2016



RECEIVED
2015 JUN - 1 A 10:49
PHOENIX, ARIZONA

OFFICIAL RECORDS OF
MARICOPA COUNTY RECORDER

HELEN PURCELL

20150384333 05/29/2015 03:12

KIOSK RECORDING

0418360-3-2-2

rogersj

NOTICE OF INTENTION TO HOLD MINING CLAIMS SITES

DO NOT REMOVE

This is part of the official document

RECEIVED
2015 JUN - 1 A 10:49
PHOENIX, ARIZONA


RECEIVED
2015 MAY 32 P 3:06
PHOENIX, ARIZONA

429662
430601

NOTICE OF INTENTION TO HOLD MINING CLAIMS/SITES

When Recorded Return Document to:

RICHARD S. LAUEHLIN
PO BOX 111
MORRISTOWN, AZ 85342



Check here if this is a change of address.

Telephone: 702-630-8828

E-mail Address: SLAUEHLIN43@GMAIL.COM

I (We) intend to hold the claims(s) and/or site(s) listed below for the calendar year 2016 and I (We) have filed or will file a Notice of Intent to Hold in the county where the claim (s) is located.

Reason for filing a Notice of Intent to Hold instead of an assessment work filing (check one):

- Maintenance fee was paid to maintain claim(s) during this assessment year.
- Mill or tunnel sites.
- Claim(s) was located during the current assessment year.
- BLM has deferred assessment work (attach copy of decision granting deferment, or pending petition for deferment including date petition was filed.)

RECEIVED DIVISION OFFICE PHOENIX, ARIZONA 2015 JUN - 1 A 10: 49

Line No.	AMC NUMBER	CLAIM/SITE NAME	COUNTY RECORDER DATA (if available)	TWP	RNG	SEC
1	429662	AEPC-8	20140647443	7N	3W	30
2	429663	AEPC-9	20140647442	7N	3W	30
3	430601	AEPC-10	20150161978	7N	3W	29
4						
5						
6						
7						
8						
9						
10						

\$40 Refund Authorized
for overpayment of 2015
NOI processing fee

BY: RAM

RS 8/7/15

NOTICE OF INTENTION TO HOLD MINING CLAIMS/SITES
page 2

BLM
Date
Stamp

2015 MAY 32 P 3:01
PHOENIX, ARIZONA

RECEIVED
PHOENIX, ARIZONA

2015 JUN - 1 A 10:50

RECEIVED
BLM REGISTER OFFICE

1. State of Arizona, County of MARICOPA
2. I (Name) RICHARD S. LANGHELEN
3. Reside at (Address) PO BOX 111

City MORRISTOWN County MARICOPA State AZ Zip 85342 being duly sworn, deposited and say that I am a citizen of the United States, more than eighteen years of age, that all of the facts set forth in this notice, subject to the provisions and penalties of 18 U.S.C. 1001 pertaining to the filing of false, fictitious, or fraudulent statements with the United States, are true and correct according to the best of my knowledge, information and belief.

4. Owner's name and address (If not shown in Items 1-3 above). _____

5. Dated: 5/27/15 Signature: Richard S. Langhelen

Bureau of Land Management
Arizona State Office
www.blm.gov/az

No. of Claims: 3 x \$10 = \$ 30.00
Check No: 1142 Init. R.S.L.
Receipt No.: 3312349
For BLM Use Only

Form: MCF110
Revised July 2014
Page 2 of 2

United States Department of the Interior
Bureau of Land Management
 LANDS/RECREATION & PLANNING
 ONE N CENTRAL AVE
 PHOENIX, AZ 85004 -2203
 Phone: 602-417-9200

Receipt

No: 3312349

Transaction #: 3409454	
Date of Transaction: 06/02/2015	
CUSTOMER:	
RICHARD S LAUGHLIN PO BOX 111 MORRISTOWN, AZ 85342-0111 US	

LINE #	QTY	DESCRIPTION	REMARKS	UNIT PRICE	TOTAL
1	1.00	LOCATABLE MINERALS / MINING CLAIMS-NOT NEW-UNADJUD, ONE AUTH NO. ONLY / MINING CLAIM MONEY RECEIVED CASES: AMC429662/\$70.00	MAINT FEE WAIVER (4) 2016 / NOI (3) 2015	- n/a -	70.00
TOTAL:					\$70.00

PAYMENT INFORMATION					
1	AMOUNT:	70.00	POSTMARKED:	05/30/2015	
	TYPE:	CHECK	RECEIVED:	06/01/2015	
	CHECK NO:	1142			
	NAME:	LAUGHLIN, RICHARD STANLEY 3296 HARDEE AVE CHAMBLEE GA 30341 US			

REMARKS

This receipt was generated by the automated BLM Collections and Billing System and is a paper representation of a portion of the official electronic record contained therein.

*\$40 Refund Authorized
for overpayment of 2015
NOI processing fees*

RS 8/7/15

RAM

Please process and file the enclosed paperwork.

Return To:

Richard S. Laughlin

PO Box 111

Morristown, AZ 85342

Thank you.

RECEIVED
DISTRIBUTION OFFICE
2015 JUN - 1 A 10:48
PHOENIX, ARIZONA

RECEIVED
DISTRIBUTION OFFICE
2015 MAY 32 P 3:06
PHOENIX, ARIZONA

0418360-4-2-1
rogersj

MAINTENANCE FEE WAIVER CERTIFICATION

DO NOT REMOVE

This is part of the official document

RECEIVED
CLERK OF SUPERIOR COURT
2015 JUN - 1 A 10:48
PHOENIX, ARIZONA

RECEIVED
CLERK OF SUPERIOR COURT
2015 MAY 32 P 3:06
PHOENIX, ARIZONA

PLEASE PRESS FIRMLY

PLEASE PRESS FIRMLY

PRIORITY MAIL
POSTAGE REQUIRED



UNITED STATES POSTAL SERVICE



a preferred shipping service on **ebay**

P

US POSTAGE PAID
Pitney Bowes
ComBasPrice
Flat Rate Envelope
05/30/2015
From 85342
024P0007617919



PRIORITY MAIL 1-DAY™

CaptDICK Enterprises.Net
PO Box 111
Marristown AZ 85342

Delivery Date: 06/01/2015

0006

C041

BUREAU OF LAND MANAGEMENT
1 N Central Ave
Ste 800
Phoenix AZ 85004-4427

USPS TRACKING #



9405 5096 9993 9978 0474 75

Flat Rate Mailing Envelope

Visit us at usps.com

INTERNATIONAL RESTRICTIONS APPLY:

Customs forms are required. Consult the International Mail Manual (IMM) at pe.usps.com or ask a retail associate for details.

RECEIVED
MARRISTOWN OFFICE
2015 JUN - 1
PHOENIX, ARIZONA



PS00001035014



Please Recycle

This packaging is the property of the U.S. Postal Service® and is provided solely for use in sending Priority Mail® shipments. Misuse may be a violation of federal law. This packaging is not for resale. EP14F-P-PP © U.S. Postal Service; June 2012; All rights reserved.

EP14F-P-PP June 2012 © U.S. Postal Service

Schedule package pickup right from your home or office at usps.com/pickup
Print postage online

NOTICE!!

These documents have been scanned!

Do not place un-scanned documents beneath this notice!

Do not remove this notice from this file!

GPO Jacket No. 560-102
Print Order 61540
Rise Business Services, LLC
Job=AZ15 5/10/2019



Box Number= AZ15031



Claim Begin-End: AMC429662-AMC429663

5 Miscellaneous



AZ15031-20

AMC429540-AMC429995

AMC 429662

Authorized Date08/07/2015

AZ BLM REFUND \$40 TO RICHARD STANLEY LAUGHLIN FOR

Instructions to AccountsOVERPAYMENT OF 2015 NOI PROCESSING FEE FOR AMC429662.
RECEIPT#3312349. RE@602-417-9397.

Login ID4105

Entry Date08/07/2015

Total Amount\$40.00



Ebert, Rodney <rebert@blm.gov>

Fwd: CBS Cancelled Check

429662

Houston, Annabell <ahouston@blm.gov>
 To: Rodney Ebert <rebert@blm.gov>

Mon, Sep 21, 2015 at 11:17 AM

Rod,

The Refund check below was returned to Treasury.

Regards,

Annabell Houston

Accounting Technician, CBS Core Team Lead
 Information Access Center
 AZ State Office - Bureau of Land Management
 1 North Central Ave, Suite 800
 Phoenix, AZ. 85004-4427
 Tel.: 602-417-9562
 Fax: 602-417-9556

----- Forwarded message -----

From: <BLM_OC_CBS_Customer_Service@blm.gov>
 Date: Mon, Sep 21, 2015 at 4:00 AM
 Subject: CBS Cancelled Check
 To: ahouston@blm.gov
 Cc: BLM_OC_CBS_Customer_Service@blm.gov

Treasury cancelled the refund check listed below. The funds are back on your original transaction. Determine why Treasury returned the refund check. Either start the three step refund process again to a corrected address or carefully follow the procedures on unclaimed money described in the Unclaimed Money Instruction Memorandum for the current fiscal year.

If this cancelled check refunded a Declining Deposit Account (DDA), the automatic cancelled check interface updated the DDA status and balance. The DDA will be in ready state to refund again. If you transfer to Unclaimed Money, you will have to go into DDA Management and manually close the DDA after you complete the transfer.

For more details regarding this cancelled refund check please refer to the Cancelled Refund Check Report.

RICHARD STANLEY LAUGHLIN
 3296 HARDEE AVE
 CHAMBLEE, GA 30341-3308

Transaction No	Refund Date	CBS Doc	No Fund Code	Amount	Receipt Org
----------------	-------------	---------	--------------	--------	-------------

9/21/2015

DEPARTMENT OF THE INTERIOR Mail - Fwd: CBS Cancelled Check

3409454 08/12/2015 31 8 XXXL6500DP \$40.00 LLAZ931

Please contact the CBS Customer Service Desk at 303-236-6795 if you need assistance.

This email was generated by the automated Cancel Refund Check Interface between FBMS and CBS. Database = cbsp.



Ebert, Rodney <rebert@blm.gov>

Fwd: CBS Cancelled Check

Houston, Annabell <ahouston@blm.gov>
To: Rodney Ebert <rebert@blm.gov>

Mon, Sep 21, 2015 at 11:17 AM

Rod,

The Refund check below was returned to Treasury.

Regards,

Annabell Houston

Accounting Technician, CBS Core Team Lead
Information Access Center
AZ State Office - Bureau of Land Management
1 North Central Ave, Suite 800
Phoenix, AZ. 85004-4427
Tel.: 602-417-9562
Fax: 602-417-9556

----- Forwarded message -----

From: <BLM_OC_CBS_Customer_Service@blm.gov>
Date: Mon, Sep 21, 2015 at 4:00 AM
Subject: CBS Cancelled Check
To: ahouston@blm.gov
Cc: BLM_OC_CBS_Customer_Service@blm.gov

Treasury cancelled the refund check listed below. The funds are back on your original transaction. Determine why Treasury returned the refund check. Either start the three step refund process again to a corrected address or carefully follow the procedures on unclaimed money described in the Unclaimed Money Instruction Memorandum for the current fiscal year.

If this cancelled check refunded a Declining Deposit Account (DDA), the automatic cancelled check interface updated the DDA status and balance. The DDA will be in ready state to refund again. If you transfer to Unclaimed Money, you will have to go into DDA Management and manually close the DDA after you complete the transfer.

For more details regarding this cancelled refund check please refer to the Cancelled Refund Check Report.

RICHARD STANLEY LAUGHLIN
3296 HARDEE AVE
CHAMBLEE, GA 30341-3308

Transaction No Refund Date CBS Doc No Fund Code Amount Receipt Org

9/21/2015

DEPARTMENT OF THE INTERIOR Mail - Fwd: CBS Cancelled Check

3409454 08/12/2015 314 3 XXXL6500DP \$40.00 LLAZ931

Please contact the CBS Customer Service Desk at 303-236-6795 if you need assistance.

This email was generated by the automated Cancel Refund Check Interface between FBMS and CBS. Database = cbsp.

Action Code Update

Serial-No: AMC429662

Status: ACTIVE

Bottom of Screen

	Del?	Date (mm/dd/yyyy)	Code	Action Taken	Action Remark	Receipt Nr	Ins U
<input checked="" type="radio"/> 1	<input type="checkbox"/> X	09/25/2014	403	LOCATION DATE			RMATT
<input type="radio"/> 2	<input type="checkbox"/> X	11/06/2014	395	RECORDATION NOTICE RECD			CBS IN
<input type="radio"/> 3	<input type="checkbox"/> X	08/28/2015	483	SMALL MINER CERT FILED	2016		REBER
<input checked="" type="radio"/> 4	<input type="checkbox"/> X	08/07/2015	379	REFUND AUTHORIZED	\$40,OVERPD NOI	3312349	REBER
<input type="radio"/> 5	<input type="checkbox"/> X	06/01/2015	913	MAINT WAIVER DOC FILED	2016		RMATT
<input type="radio"/> 6	<input type="checkbox"/> X	06/01/2015	481	NOTICE OF INTENT TO HOLD	2015	3312349	RMATT
<input type="radio"/> 7	<input type="checkbox"/> X	04/08/2015	669	LAND STATUS CHECKED			REBER
<input type="radio"/> 8	<input type="checkbox"/> X	11/06/2014	501	ACCT ADV IN LEAD FILE	AMC429662-AMC429633;		RMATT
<input type="radio"/> 9	<input type="checkbox"/> X	11/06/2014	484	LOCATION YEAR / MAINTENANCE FEE	2015;\$155	3164646	RMATT
<input type="radio"/> 10	<input type="checkbox"/> X	09/30/2014	404	COUNTY RECORDATION	2014-0647443;		RMATT

Actions: 10

Provide me with new occurrences

Please SAVE&CONTINUE Between DELETES and NEW/CHANGE Lines

Save & Continue

Save & Exit

Cancel

Lookup

Serial-No: AMC429662

Top of Screen

Authorized Date02/12/2016

Instructions to AccountsAZ BLM REFUND TO RICHARD LAUGHLIN \$40.00 FOR
OVERPAYMENT OF FEES ON AMC429662 RECEIPT #3312349. IR

Login ID6771

Entry Date02/12/2016

Total Amount\$40.00

NOTICE!!

These documents have been scanned!

Do not place un-scanned documents beneath this notice!

Do not remove this notice from this file!

GPO Jacket No. 560-102
Print Order 61540
Rise Business Services, LLC
Job=AZ15 5/10/2019



Box Number= AZ15031



Claim Begin-End: AMC429662-AMC429663

6 Location Notices-Amendments and Supporting Documents



AZ15031-20

AMC429540-AMC429995

MINING CLAIM STATUS REPORT

Data Entered: 11/12/14 RM

MTP Checked By: 11/12/14 RM
GEO Checked By: 11/12/14 RM

LEAD SERIAL NUMBER: AMC 4291662 thru AMC 4291663

NUMBER OF CLAIMS & TYPE:

LODE _____
2 PLACER _____
ASSOCIATION PLACER _____
MILL SITE _____
TUNNEL SITE _____

CHARGES:

Location Fee @ \$37 = \$ 74.00
Processing Fee @ \$20 = \$ 40.00
Maintenance Fee @ \$155 = \$ 310.00
Add'l Maint Fee for Assoc Placer = \$ _____
SUBTOTAL \$ 424.00
Other Fees \$ _____
Other Fees \$ _____
TOTAL \$ 424.00

TOTAL ACREAGE: 20 Per Claim
(Placer Only)

NUMBER OF LOCATORS: 1

DOCUMENTS RECEIVED VIA: Over-the-Counter [] Mail [] **TIMELY FILED:** Yes [] No []

LEGAL DESCRIPTION: T 7N R 3W SEC 30
T _____ R _____ SEC _____
T _____ R _____ SEC _____
T _____ R _____ SEC _____
T _____ R _____ SEC _____

BLM [] FOREST SERVICE [] SUBJ TO PL 359: Yes [] No []
WILDERNESS AREA []

SPLIT ESTATE: N/A [] SX [] PX [] OTHER []
SRHA [] Was proper Notice filed if located on SHRA Land? Yes [] No []

RECONVEYED MINERALS ON BLM LAND REQUIRE OPENING ORDER FROM 1944 TO 1993:

Open to Entry On _____ N/A []

COMMENTS/STATUS: VOID [] PARTIALLY VOID [] PVT MINERALS [] WITHDRAWN LANDS []
OTHER []

[] Claimant acknowledges that portions of the following claim(s) site(s) may be void or voidable.

Printed Name of Claimant _____ Signature of Claimant _____

*****FINAL ADJUDICATION*****

DATE 4-8-15 INITIALS RE

AMC 429662

RETURN TO:
RICHARD S. LAUGHLIN
PO BOX 111
MORRISTOWN, AZ 85342

OFFICIAL RECORDS OF
MARICOPA COUNTY RECORDER
HELEN PURCELL
2014-0647443 09/30/14 01:31 PM
PAPER RECORDING

0758919-2-2-2
henrya

LOCATION NOTICE FOR PLACER MINING CLAIM

Amendment BLM Serial # _____

NOTICE IS HEREBY GIVEN that the A5PC-8

_____ placer mining claim has been located by

RICHARD S. LAUGHLIN whose current mailing

address is PO BOX 111

MORRISTOWN, AZ 85342

The general course of this claim is NORTH SOUTH and it is situated in MARICOPA

County, Arizona. This claim is 1320 feet in length and 660 feet in width.

20 Total Claim Acreage. This claim runs from the location monument on which this location notice is posted at the NE corner of the claim approximately 1320 feet in a S direction to the S end line and 660 feet in a W direction to the W end line. This claim is marked by four monuments, one at each corner of the claim.

The location monument on which this notice is posted is situated within Section 30, Township

T7N, Range R3W, Gila Salt River Base and Meridian, Arizona. This claim encompasses portions of the following legal subdivision(s) if located by legal subdivision or the following quarter section(s),

section(s), Township(s) and Range(s) E 1/2 NE 1/4 NE 1/4 SECTION 30

T7N R3W, Gila Salt River Base and Meridian, Arizona.

The locality of this claim with reference to some natural object or permanent monument and additional information

(if any) concerning its locality are as follows: THE NE CLAIM CORNER IS AT

THE USGS JUNCTION OF SECTIONS 30, 29, 20 AND 19


T7N R3W GSRB&M. The above information is shown on the attached map.

DATED AND POSTED on the ground this 25TH day of SEPTEMBER, 20 14.

LOCATOR(s) AGENT

Print Name(s) RICHARD S. LAUGHLIN

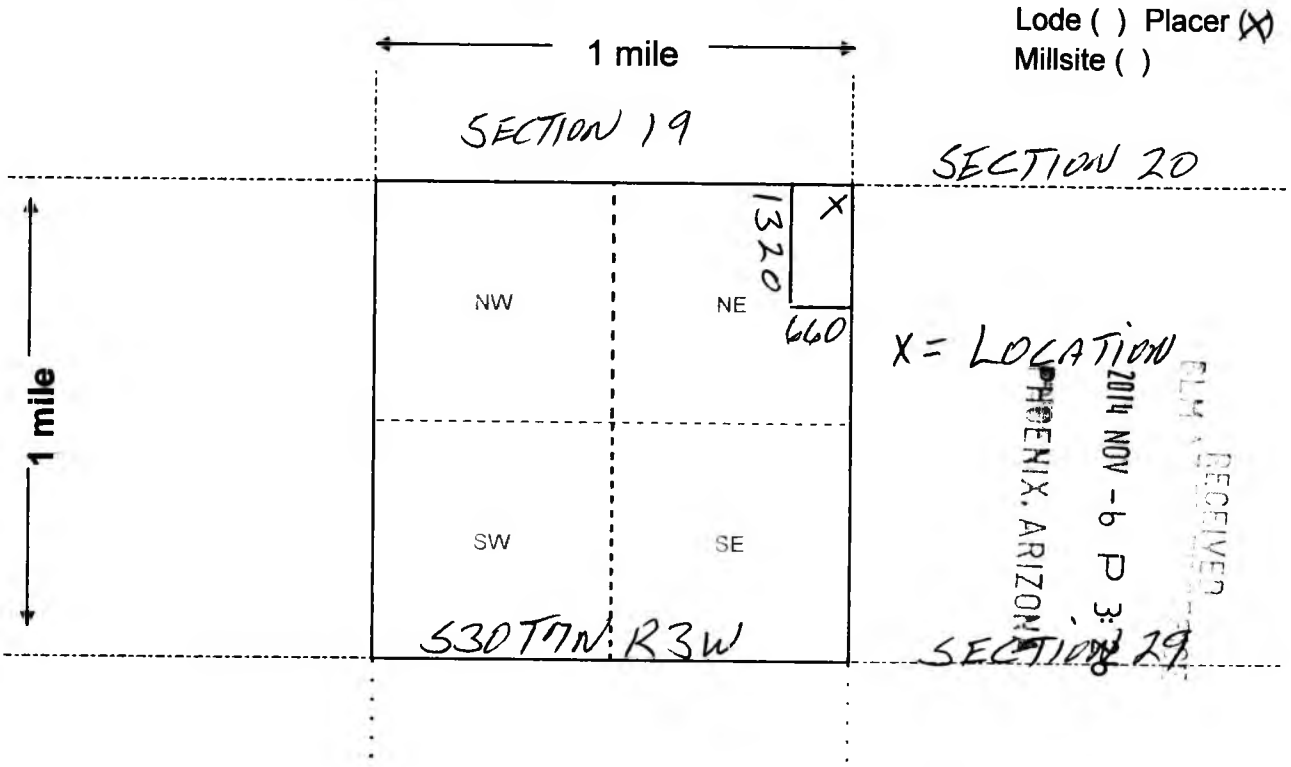
Signature(s) Richard S. Laughlin



AMC429662

Form MCF102
Revised July 2014

MINING CLAIM MAP



X = LOCATION
 PHOENIX, ARIZONA
 2014 NOV - 6 P 3: 31
 RECEIVED

Scale: 1" = 2000 feet



- The above map depicts the AEPC-8 mining claim, which is located in Section (s) 30, Township 7 N, Range 3 W, Gila and Salt River Base and Meridian, MARICOPA County, Arizona. Total claim acreage is 20 ACRES
- The type of corner and location monuments used are as follows: CAPPED 2 INCH PVC WITH ALUMINUM TAGS
- The bearings and distances in degrees and feet between claim corners and to a public land survey monument are as depicted on the map.
- If the claim is a placer or millsite claim with exterior limits conforming to legal subdivisions of the public survey, provide a legal description of the claim E 1/2 NE 1/4 NE 1/4 SECTION 30
T 7 N R 3 W T 5 SR B 9 M

Form MCF100a
 Revised July 2014

This form is available from the Arizona Geology Survey and may be reproduced.

AN0429662

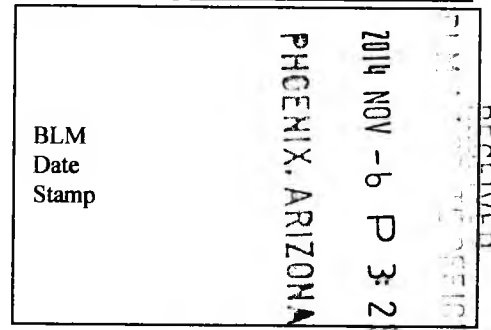
RETURN TO:
RICHARD S. LAUGHLIN
PO BOX 111
MORRISTOWN, AZ 85342

OFFICIAL RECORDS OF
MARICOPA COUNTY RECORDER
HELEN PURCELL
2014-0647442 09/30/14 01:31 PM
PAPER RECORDING
0758919-2-2-1
henrya

LOCATION NOTICE FOR PLACER MINING CLAIM

Amendment BLM Serial # _____

NOTICE IS HEREBY GIVEN that the AEP-9
_____ placer mining claim has been located by
RICHARD S. LAUGHLIN whose current mailing
address is PO BOX 111
MORRISTOWN, AZ 85342



The general course of this claim is NORTH SOUTH and it is situated in MARICOPA
County, Arizona. This claim is 1320 feet in length and 660 feet in width.

20 Total Claim Acreage. This claim runs from the location monument on which this location notice is
posted at the NE corner of the claim approximately 1320 feet in a S direction to the
S end line and 660 feet in a W direction to the W end line. This claim is
marked by four monuments, one at each corner of the claim.

The location monument on which this notice is posted is situated within Section 30, Township
7 N, Range 3 W, Gila Salt River Base and Meridian, Arizona. This claim encompasses
portions of the following legal subdivision(s) if located by legal subdivision or the following quarter section(s),
section(s), Township(s) and Range(s) W 1/2 NE 1/4 NE 1/4 SECTION 30
T 7 N R 3 W, Gila Salt River Base and Meridian, Arizona.

The locality of this claim with reference to some natural object or permanent monument and additional information
(if any) concerning its locality are as follows: THE NE CLAIM CORNER IS APPROXIMATELY
660 FEET WEST OF THE USGS JUNCTION OF SECTIONS 30, 29, 20 AND
19 OF T 7 N R 3 W GSRB & M The above information is shown on the attached map.

DATED AND POSTED on the ground this 25TH day of SEPTEMBER, 2014.

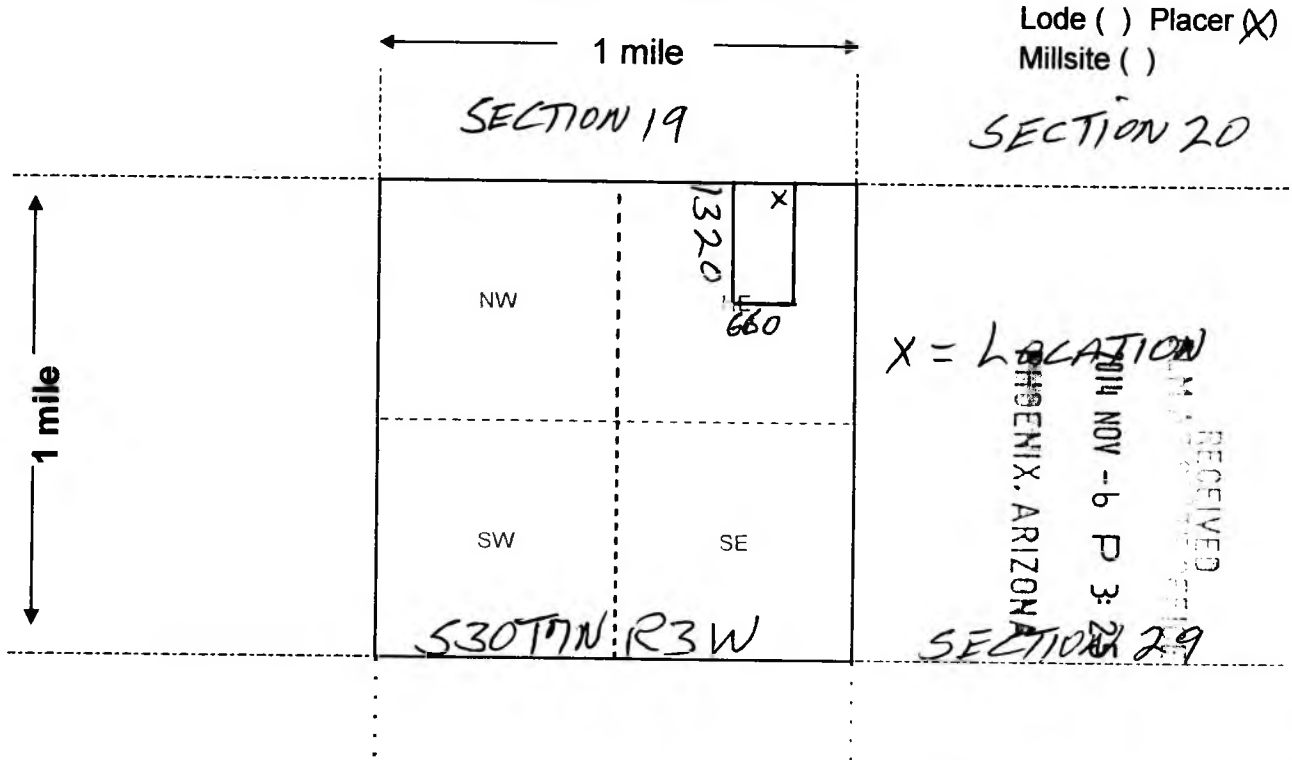
LOCATOR(s) AGENT

Print Name(s) RICHARD S. LAUGHLIN
Signature(s) Richard S. Laughlin

Form MCF102
Revised July 2014

AMC429663

MINING CLAIM MAP



Scale: 1" = 2000 feet



1. The above map depicts the ABPC-9 mining claim, which is located in Section (s) 30, Township 7 N, Range 3 W, Gila and Salt River Base and Meridian, MARICOPA County, Arizona. Total claim acreage is 20 ACRES

2. The type of corner and location monuments used are as follows: CAPPED 2 INCH PVC WITH ALUMINUM TAGS

3. The bearings and distances in degrees and feet between claim corners and to a public land survey monument are as depicted on the map.

4. If the claim is a placer or millsite claim with exterior limits conforming to legal subdivisions of the public survey, provide a legal description of the claim W 1/2 NE 1/4 NE 1/4 SECTION 30
T 7 N R 3 W BSRB & M

Form MCF100a
Revised July 2014

This form is available from the Arizona Geology Survey and may be reproduced.

AMC429663

Input Parameters for Geographic Report with Land

System Id = CR

Admin State = AZ

Geo State =

Casetype Begins With

Case Disp Txt = AUTHORIZED, CANCELLED, EXPIRED, PENDING, REJECTED, RELINQUISHED, WITHDRAWN

Mer Twp Rng =

Section =

Mtrs = 14 0070N 0030W 030, 14 0070N 0030W 999

Commodity =

Commodity Txt =

Pending Org =

Pend Org Decode =

Total Rows Returned: 2

RUN TIME: 01:24 PM

UNITED STATES DEPARTMENT OF INTERIOR
BUREAU OF LAND MANAGEMENT
GEOGRAPHIC REPORT WITH LAND
Sorted by Serial Number

RUN DATE: 11/12/2014
Page 1 of 1

Adm State: AZ

Serial Number: AZA 031568
Total Case Acres: 1.000

<u>Casetype</u>	<u>Case Disp</u>	14	0070N	0030W	<u>Sect</u>	<u>Sur Typ</u>	<u>Sur Num</u>	<u>Suff</u>	<u>Subdivision</u>	<u>Act Pend</u>
293200	EXPIRED				030	FF			PORTION OF;	

Serial Number: AZA 031961
Total Case Acres: 1.000

<u>Casetype</u>	<u>Case Disp</u>	14	0070N	0030W	<u>Sect</u>	<u>Sur Typ</u>	<u>Sur Num</u>	<u>Suff</u>	<u>Subdivision</u>	<u>Act Pend</u>
293200	EXPIRED				030	FF			PORTION OF;	

Serial Number: AZA 036537
Total Case Acres: 1.000

<u>Casetype</u>	<u>Case Disp</u>	14	0070N	0030W	<u>Sect</u>	<u>Sur Typ</u>	<u>Sur Num</u>	<u>Suff</u>	<u>Subdivision</u>	<u>Act Pend</u>
380913	AUTHORIZED				030	ALIQ			E2SESE;	Y

